大気浮遊塵のセシウム137濃度の推移（CS137）

2017年度、2018年度、2019年度
2020年度、2021年度、2022年度

福島県設置エアダストサンプラーのデータによる

2022/8/19

検出限界値：連続ﾀﾞｽﾄﾓﾆﾀ＝0.01mBq/m3、ﾘｱﾙﾀｲﾑﾀﾞｽﾄﾓﾆﾀ＝0.06mBq/m3

ちくりん舎

測定地点（地名の前の番号は福島県指定番号）

年度平均値：2017年度測定値

https://drive.google.com/file/d/19FaZpbX29aEuplDMg2XjlluXWtFlCBLr/view?usp=sharing

大気浮遊じん試料採取地点

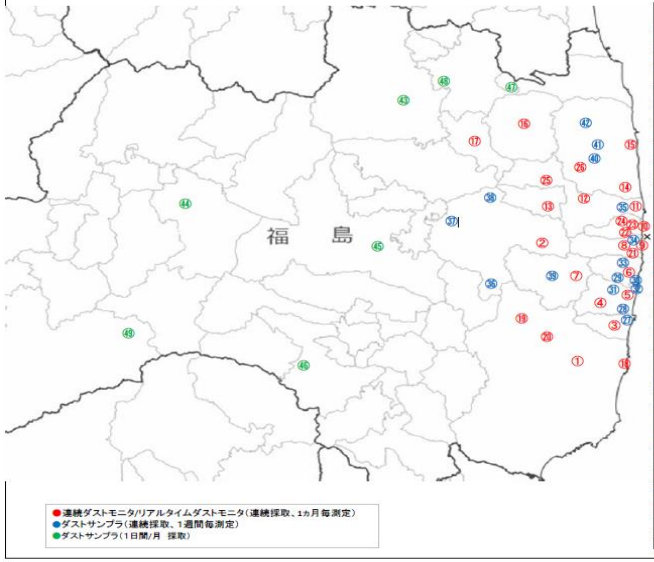

No	地点の名称	採取地
1	いわき市 小川	いわき市小川町上小川字表7-1 （本郷公民館）
2	田村市　都路馬洗戸	田村市都路町古道字休場33-36 （馬洗戸集会所）
3	広野町　小滝平	広野町大字上浅見川字土ヶ目木1-7 （小滝平浄水場）
4	楢葉町　木戸ダム	楢葉町大字上小塙シベソ79 （木戸ダム中央広場）
5	楢葉町　繁岡	楢葉町大字上繁岡字山神97-36 （繁岡地区集会所）
6	富岡町　富岡	富岡町本町1-1 （旧富岡町役場）
7	川内村　下川内	川内村大字下川内字山製作504-1 （創山電波時計塔）
8	大熊町　大野	大熊町大字下野上字大野199 （旧原子力センター）
9	大熊町　夫沢	大熊町大字夫沢字大282-1
10	双葉町　郡山	双葉町大字郡山字塩藤93-1 （郡山公民館）
11	浪江町　幾世橋	浪江町大字北幾世橋字横畑11
12	浪江町　大柿ダム	浪江町大字室原字十年平地内 （大柿ダム管理事務所）
13	葛尾村　夏湯	葛尾村大字落合字夏湯148-2 （夏湯多目的集会所）
14	南相馬市 泉沢	南相馬市小高区泉沢字大久195 （大悲山大蛇物語公園）
15	南相馬市 萱浜	南相馬市原町区萱浜字巣掛場45-169 (環境放射線センター)
16	飯舘村　伊丹沢	飯舘村伊丹沢字伊丹沢580-1 （飯舘村役場）
17	川俣町　山木屋	川俣町山木屋小屋山9-1 （山木屋小学校）
18	いわき市 久之浜	いわき市久之浜町田之網字江之網105-1
19	いわき市 下桶売	いわき市川前町下桶売字久保田122-3
20	いわき市 川前	いわき市川前町川前荷付場1-1
21	大熊町　両竹	大熊町大字小入野字向畑257
22	双葉町　山田	双葉町大字山田字北田179
23	双葉町　新山	双葉町大字長塚字町東154
24	双葉町　上羽	双葉町大字上羽鳥字樋内287
25	浪江町　南津島	浪江町大字南津島字下冷田137-1
26	南相馬市 横川ダム	南相馬市原町区馬場字滝76-1
27	広野町　二ツ沼	広野町大字下北迫字大谷地原63-1
28	楢葉町　山田岡	楢葉町大字山田岡字宮下47
29	楢葉町　松館	楢葉町大字上繁岡字中平218-2
30	楢葉町　波倉	楢葉町大字波倉字前山1-2
31	富岡町　上郡山	富岡町大字上郡山字滝ノ沢426-5
32	富岡町　下郡山	富岡町大字下郡山字原下155
33	富岡町　夜の森	富岡町字夜の森南一丁目25
34	大熊町　南台	大熊町大字夫沢字南台82-7
35	浪江町　浪江	浪江町大字権現堂字北深町34-1
36	田村市　滝根	田村市滝根町広瀬針清5 （滝根総合福祉センター 針清荘）
37	田村市　船引	田村市船引町船引源次郎131 （夜間診療所）
38	田村市　上移	田村市船引町上移字町147 （移住民センター）
39	川内村　上川内	川内村大字上川内字早渡11-24 （川内村役場）
40	南相馬市 馬場	南相馬市原町区馬場字中内231-1 （馬場公会堂）
41	南相馬市 大木戸	南相馬市原町区大木戸字西原1
42	南相馬市 鹿島	南相馬市鹿島区橫原字竹花25-1 （鹿島公民館橫原分館）
43	福島市　方木田	福島市方木田字水戸内16-6 （環境創造センター福島支所）
44	会津若松市　追手町	会津若松市追手町7-40 （会津保健福祉事務所）
45	郡山市　麓山	郡山市麓山一丁目1-1 （郡山合同庁舎）
46	白河市　昭和町	白河市昭和町269 （白河合同庁舎）
47	相馬市　北野	相馬市北野字町74
48	伊達市　富成	伊達市保原町富沢字羽山8 （富成公民館）
49	南会津町　田島	南会津町田島字根小屋甲4277-1 （南会津合同庁舎）

1	いわき市小川（連続ﾀﾞｽﾄﾓﾆﾀ）	平均値	0.002	(mBq/m3)	ND:0.01 mBq/m3以下

2017年度 月間測定	2017.4	2017.5	2017.6	2017.7	2017.8	2017.9	2017.10	2017.11	2017.12	2018.1	2018.2	2018.3
	0.004	ND	ND	0.005	0.007	ND	0.005	ND	ND	0.006	ND	0.006

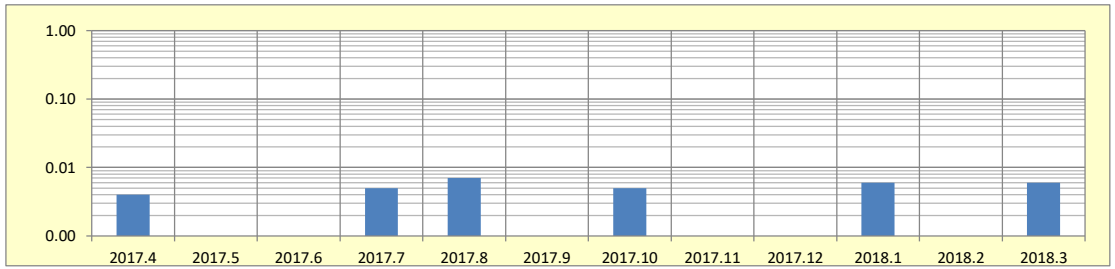

2018年度 月間測定	2018.4	2018.5	2018.6	2018.7	2018.8	2018.9	2018.10	2018.11	2018.12	2019.1	2019.2	2019.3
	ND	ND	ND	ND	0.004	ND	ND	ND	ND	0.005	0.006	ND

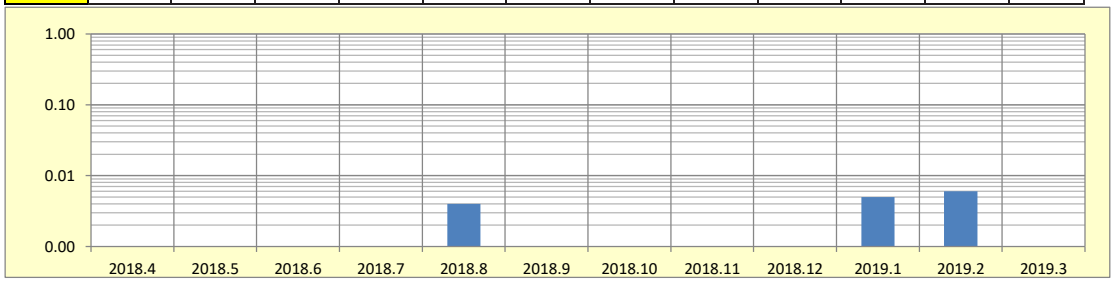

2019年度 月間測定	2019.4	2019.5	2019.6	2019.7	2019.8	2019.9	2019.10	2019.11	2019.12	2020.1	2020.2	2020.3
	ND	ND	ND	ND	ND	ND	ND	ND	0.005	ND	0.001	ND

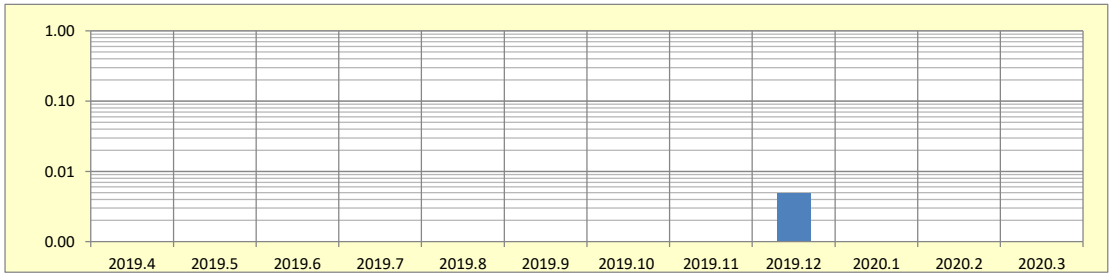

2020年度 月間測定	2020.4	2020.5	2020.6	2020.7	2020.8	2020.9	2020.10	2020.11	2020.12	2021.1	2021.2	2021.3
	ND	ND	ND	ND	ND	0.004	ND	ND	0.004	ND	ND	0.004

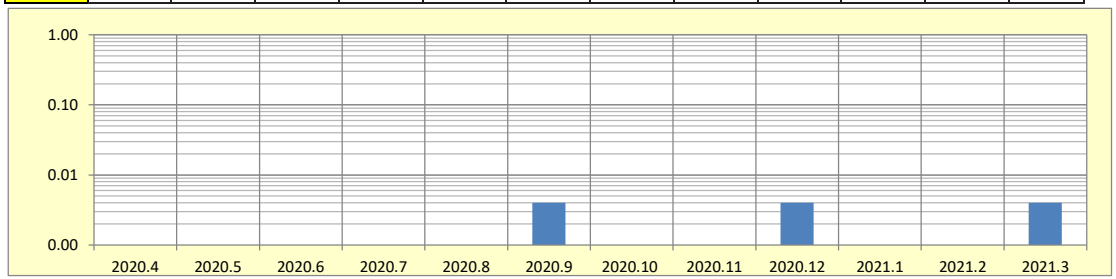

2021年度 月間測定	2021.4	2021.5	2021.6	2021.7	2021.8	2021.9	2021.10	2021.11	2021.12	2022.1	2022.2	2022.3
	ND	0.004	ND	ND	ND	ND	ND	ND	ND	ND	ND	ND

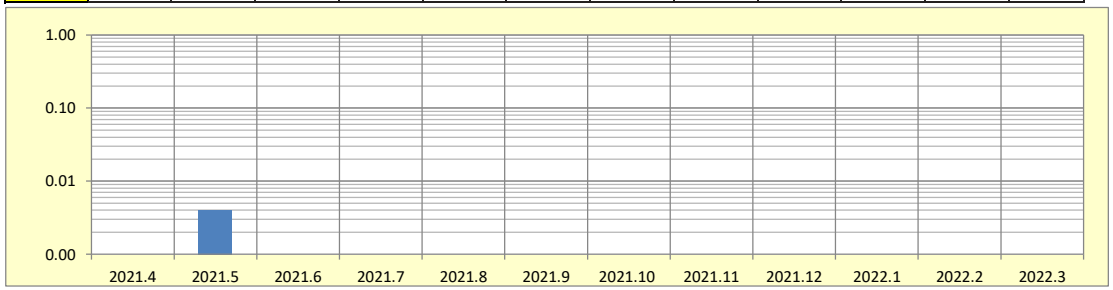

2022年度 月間測定	2022.4	2022.5	2022.6	2022.7	2022.8	2022.9	2022.10	2022.11	2022.12	2023.1	2023.2	2023.3
	ND											

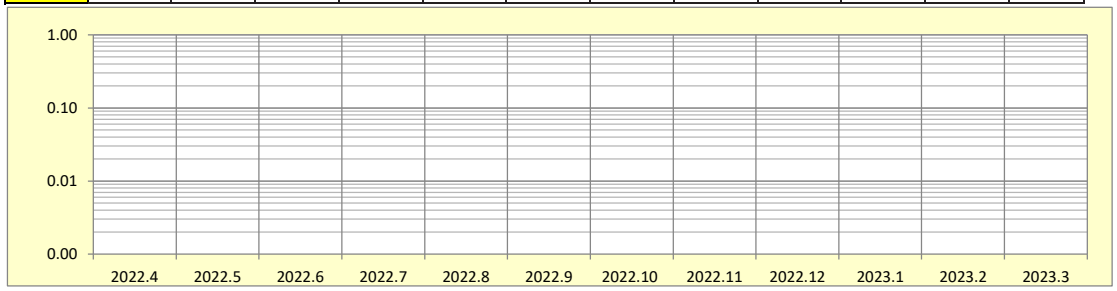

2	田村市都路馬洗戸（連続ﾀﾞｽﾄﾓﾆﾀ）	平均値	0.002	(mBq/m3)	ND:0.01 mBq/m3以下

2017年度 月間測定	2017.4	2017.5	2017.6	2017.7	2017.8	2017.9	2017.10	2017.11	2017.12	2018.1	2018.2	2018.3
	ND	ND	0.004	0.004	ND	ND	ND	0.004	0.005	0.006	ND	0.004

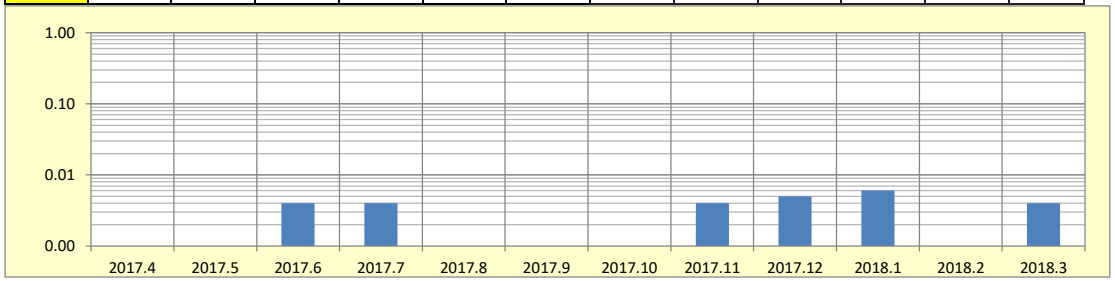

2018年度 月間測定	2018.4	2018.5	2018.6	2018.7	2018.8	2018.9	2018.10	2018.11	2018.12	2019.1	2019.2	2019.3
	0.005	ND	0.006	ND	0.012	ND	ND	ND	ND	ND	ND	ND

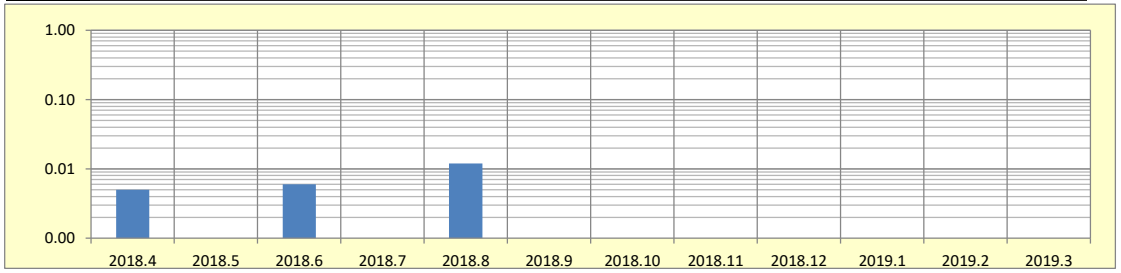

2019年度 月間測定	2019.4	2019.5	2019.6	2019.7	2019.8	2019.9	2019.10	2019.11	2019.12	2020.1	2020.2	2020.3
	ND	0.006	ND	ND	ND	ND	ND	ND	0.004	ND	ND	ND

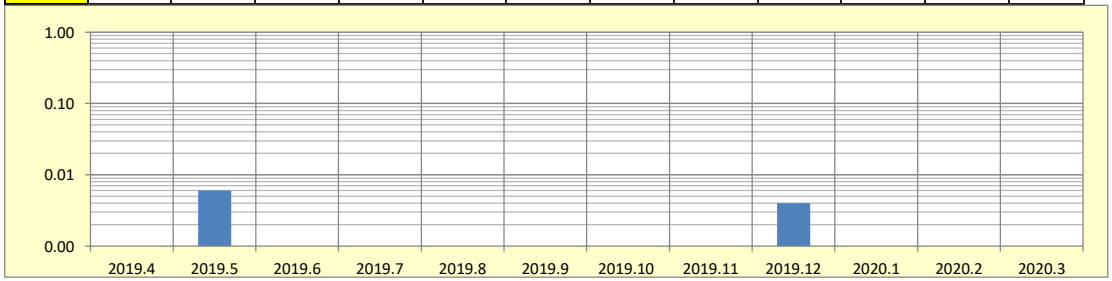

2020年度 月間測定	2020.4	2020.5	2020.6	2020.7	2020.8	2020.9	2020.10	2020.11	2020.12	2021.1	2021.2	2021.3
	ND	ND	ND	ND	ND	ND	ND	ND	ND	ND	ND	ND

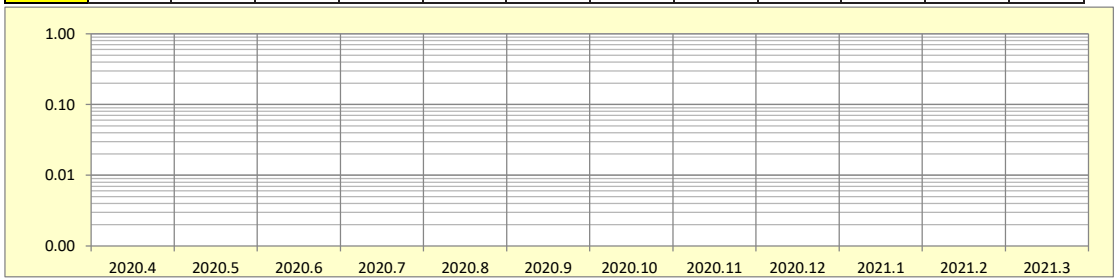

2021年度 月間測定	2021.4	2021.5	2021.6	2021.7	2021.8	2021.9	2021.10	2021.11	2021.12	2022.1	2022.2	2022.3
	ND	ND	ND	ND	ND	ND	ND	ND	ND	0.005	ND	0.004

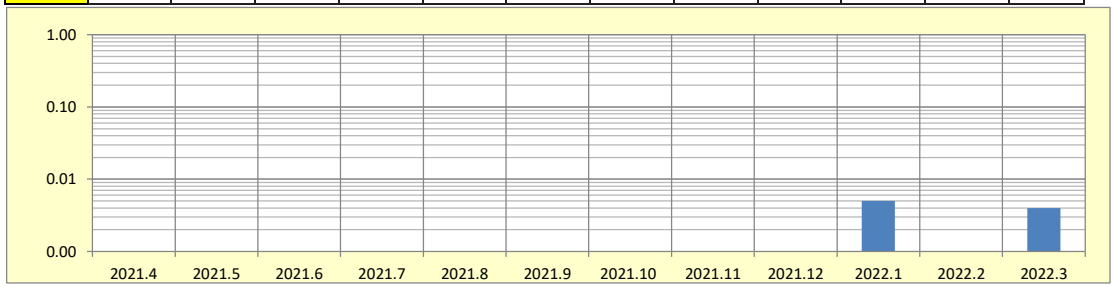

2022年度 月間測定	2022.4	2022.5	2022.6	2022.7	2022.8	2022.9	2022.10	2022.11	2022.12	2023.1	2023.2	2023.3
	ND											

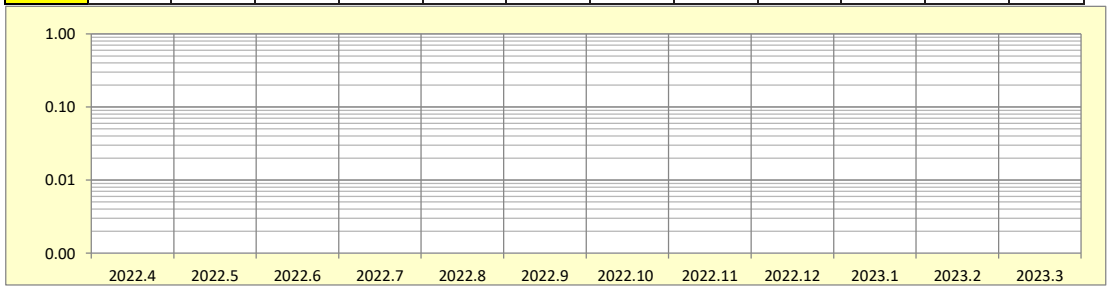

3	広野町小滝平(連続ﾀﾞｽﾄﾓﾆﾀ)	平均値	0.012	(mBq/m3)	ND:0.01 mBq/m3以下

2017年度月間測定	2017.4	2017.5	2017.6	2017.7	2017.8	2017.9	2017.10	2017.11	2017.12	2018.1	2018.2	2018.3
	0.004	0.010	0.007	ND	0.005	ND	0.024	ND	ND	0.077	0.007	0.012

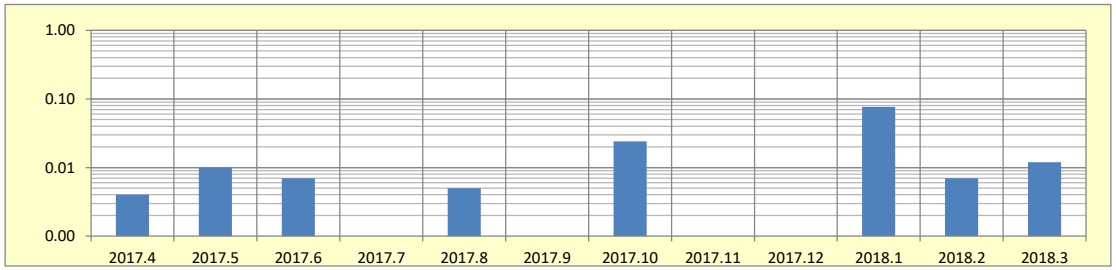

2018年度月間測定	2018.4	2018.5	2018.6	2018.7	2018.8	2018.9	2018.10	2018.11	2018.12	2019.1	2019.2	2019.3
	ND	ND	0.016	ND	ND	ND	0.005	ND	ND	ND	ND	0.006

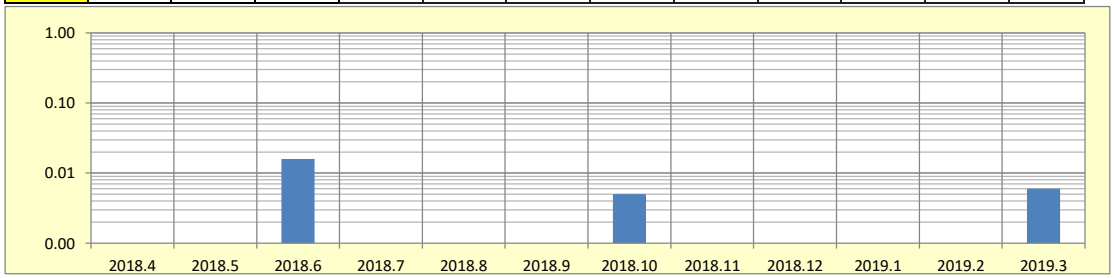

2019年度月間測定	2019.4	2019.5	2019.6	2019.7	2019.8	2019.9	2019.10	2019.11	2019.12	2020.1	2020.2	2020.3
	0.006	0.006	0.005	ND	ND	0.005	0.005	ND	ND	0.009	ND	0.006

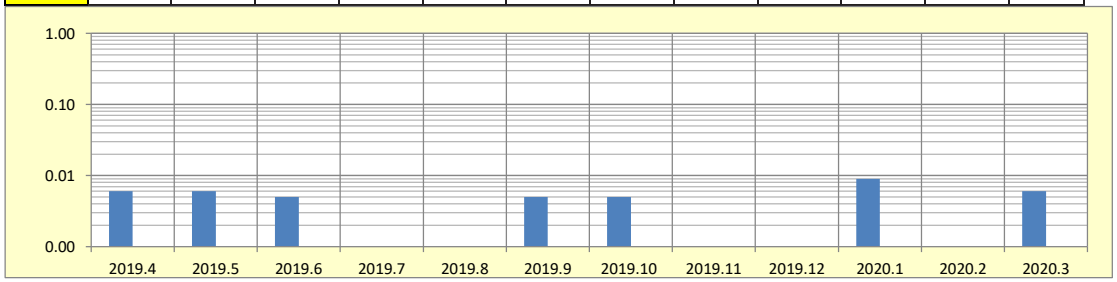

2020年度 月間測定	2020.4	2020.5	2020.6	2020.7	2020.8	2020.9	2020.10	2020.11	2020.12	2021.1	2021.2	2021.3
	0.005	0.005	ND	ND	ND	0.007	ND	0.005	0.014	ND	0.006	0.007

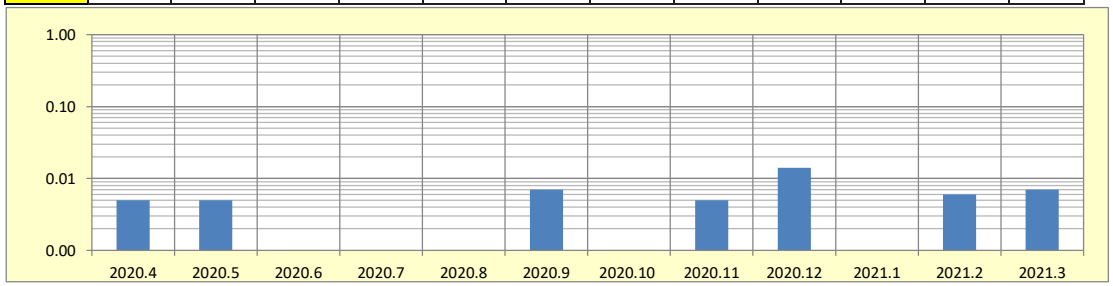

2021年度 月間測定	2021.4	2021.5	2021.6	2021.7	2021.8	2021.9	2021.10	2021.11	2021.12	2022.1	2022.2	2022.3
	0.005	0.004	ND	ND	ND	ND	ND	ND	ND	ND	ND	0.007

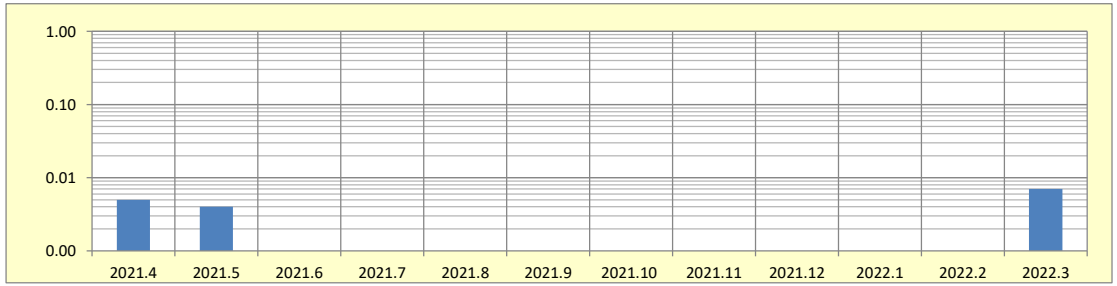

2022年度 月間測定	2022.4	2022.5	2022.6	2022.7	2022.8	2022.9	2022.10	2022.11	2022.12	2023.1	2023.2	2023.3
	0.005											

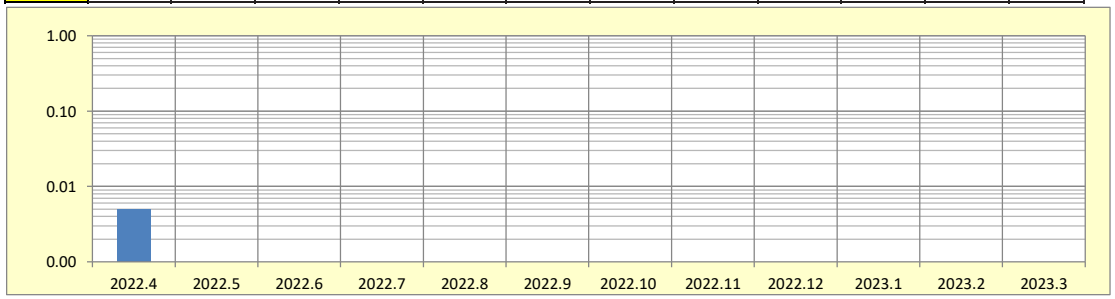

4	楢葉町木戸ダム（連続ﾀﾞｽﾄﾓﾆﾀ）	平均値	0.005	(mBq/m3)	ND：0.01 mBq/m3以下

2017年度 月間測定	2017.4	2017.5	2017.6	2017.7	2017.8	2017.9	2017.10	2017.11	2017.12	2018.1	2018.2	2018.3
	ND	0.011	0.006	0.008	0.009	ND	0.006	0.007	ND	0.007	ND	ND

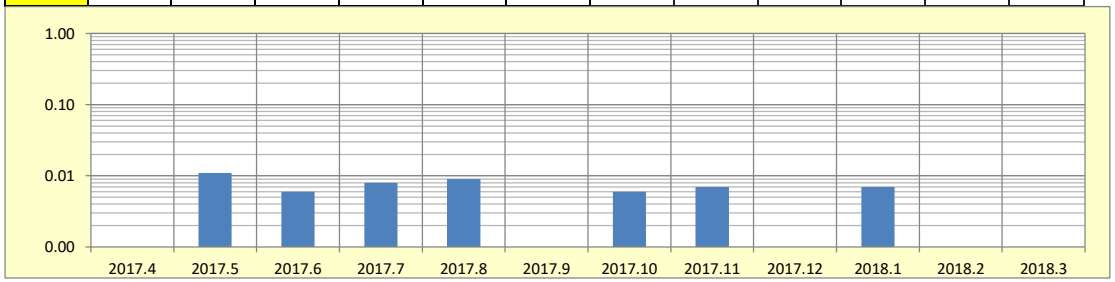

2018年度 月間測定	2018.4	2018.5	2018.6	2018.7	2018.8	2018.9	2018.10	2018.11	2018.12	2019.1	2019.2	2019.3
	0.004	ND	ND	ND	0.005	0.005	0.005	ND	ND	ND	ND	0.015

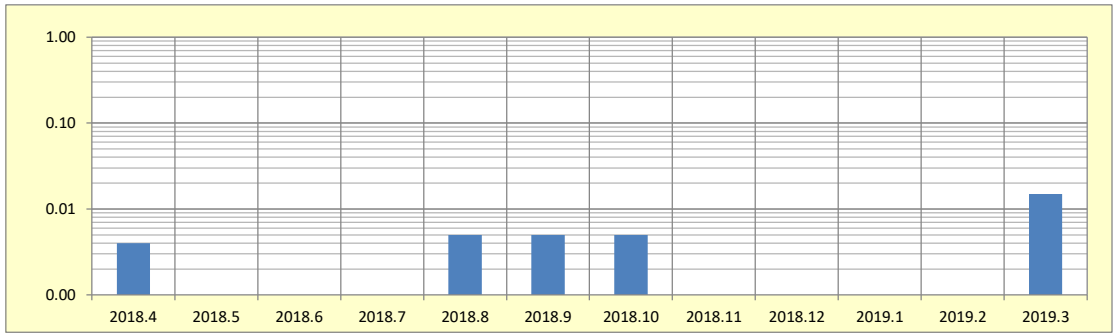

2019年度 月間測定	2019.4	2019.5	2019.6	2019.7	2019.8	2019.9	2019.10	2019.11	2019.12	2020.1	2020.2	2020.3
	0.004	ND	ND	0.005	ND	0.006	0.-005	ND	ND	0.005	ND	0.006

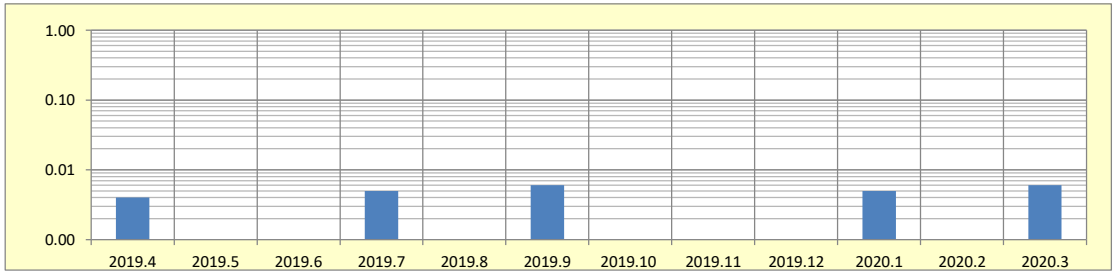

2020年度月間測定	2020.4	2020.5	2020.6	2020.7	2020.8	2020.9	2020.10	2020.11	2020.12	2021.1	2021.2	2021.3
	0.003	ND	ND	ND	0.004	0.009	ND	0.004	ND	ND	ND	0.006

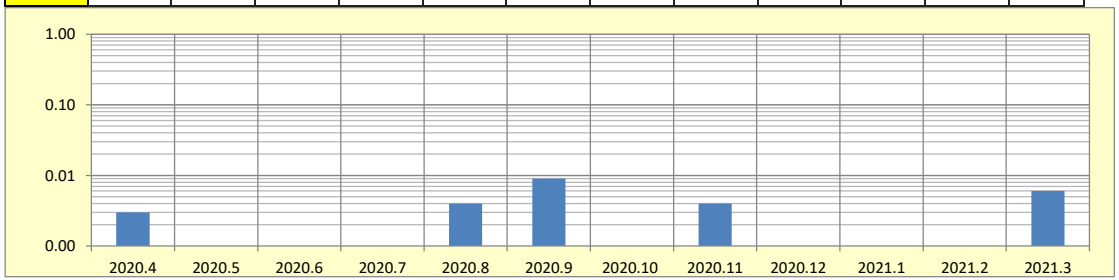

2021年度月間測定	2021.4	2021.5	2021.6	2021.7	2021.8	2021.9	2021.10	2021.11	2021.12	2022.1	2022.2	2022.3
	0.007	ND	ND	ND	ND	0.004	ND	ND	0.040	ND	ND	0.005

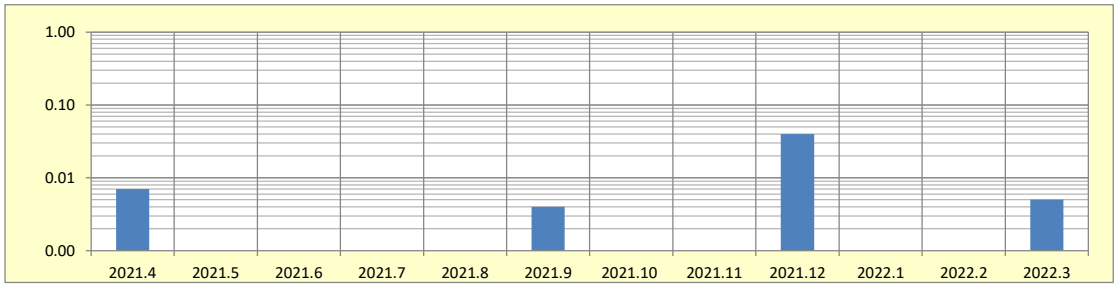

2022年度月間測定	2022.4	2022.5	2022.6	2022.7	2022.8	2022.9	2022.10	2022.11	2022.12	2023.1	2023.2	2023.3
	ND											

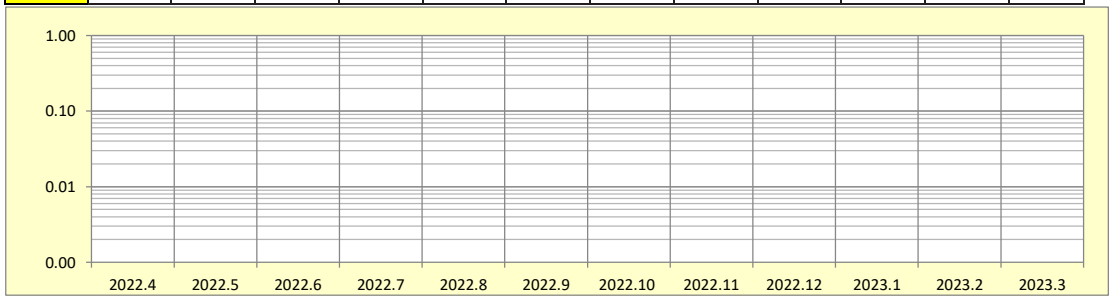

5	楢葉町繁岡（連続ﾀﾞｽﾄﾓﾆﾀ）	平均値	0.173	(mBq/m3)	ND:0.01 mBq/m3以下

2017年度 月間測定	2017.4	2017.5	2017.6	2017.7	2017.8	2017.9	2017.10	2017.11	2017.12	2018.1	2018.2	2018.3
	0.180	0.290	0.150	0.170	0.150	0.150	0.083	0.068	0.210	0.240	0.200	0.180

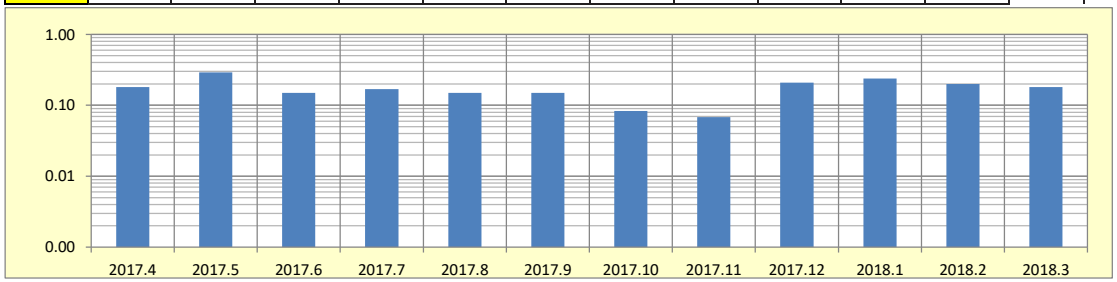

2018年度 月間測定	2018.4	2018.5	2018.6	2018.7	2018.8	2018.9	2018.10	2018.11	2018.12	2019.1	2019.2	2019.3
	0.120	0.140	0.081	0.130	0.160	0.150	0.060	0.036	0.083	0.190	0.320	0.022

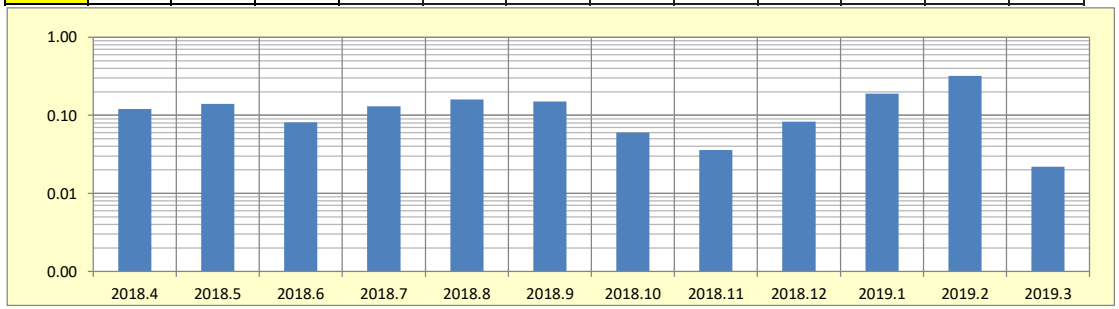

2019年度 月間測定	2019.4	2019.5	2019.6	2019.7	2019.8	2019.9	2019.10	2019.11	2019.12	2020.1	2020.2	2020.3
	0.031	0.022	ND	0.013	0.007	0.012	0.011	0.015	0.027	0.012	0.022	0.050

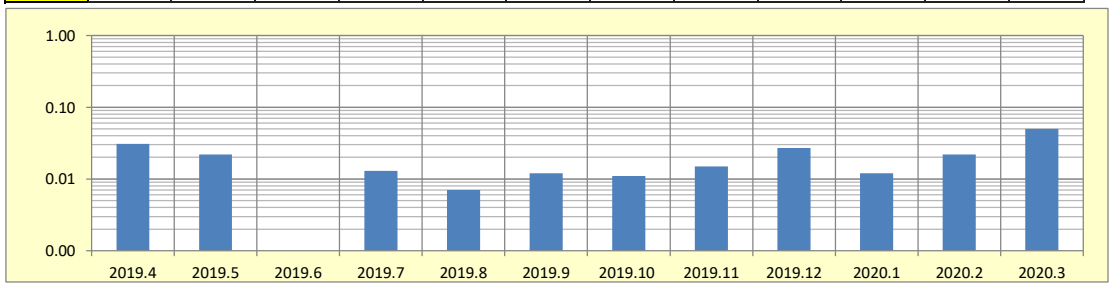

2020年度 月間測定	2020.4	2020.5	2020.6	2020.7	2020.8	2020.9	2020.10	2020.11	2020.12	2021.1	2021.2	2021.3
	0.023	0.026	0.008	0.053	0.018	0.013	0.017	0.034	0.026	0.088	0.063	0.003

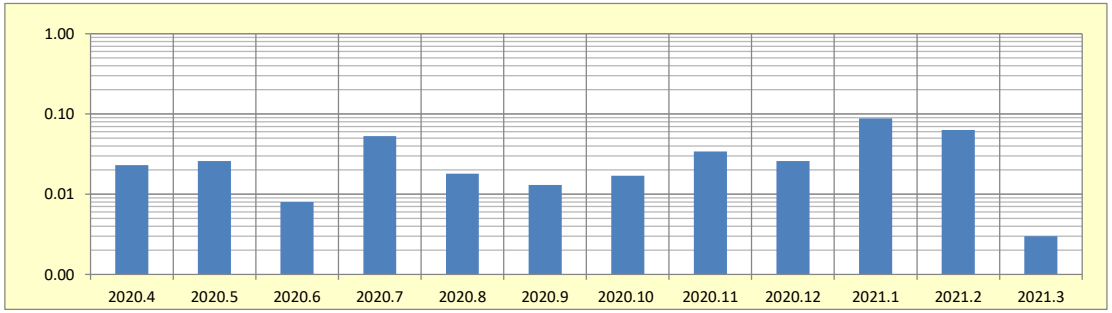

2021年度 月間測定	2021.4	2021.5	2021.6	2021.7	2021.8	2021.9	2021.10	2021.11	2021.12	2022.1	2022.2	2022.3
	0.038	0.054	0.035	0.021	0.026	0.015	0.023	0.043	0.066	0.006	0.059	0.140

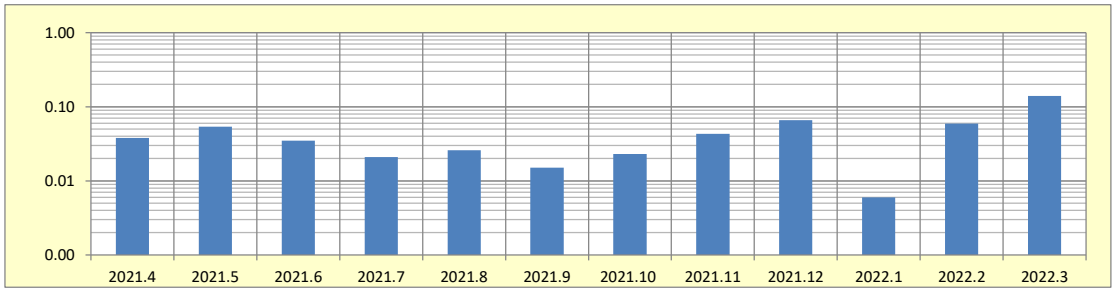

2022年度 月間測定	2022.4	2022.5	2022.6	2022.7	2022.8	2022.9	2022.10	2022.11	2022.12	2023.1	2023.2	2023.3
	0.093											

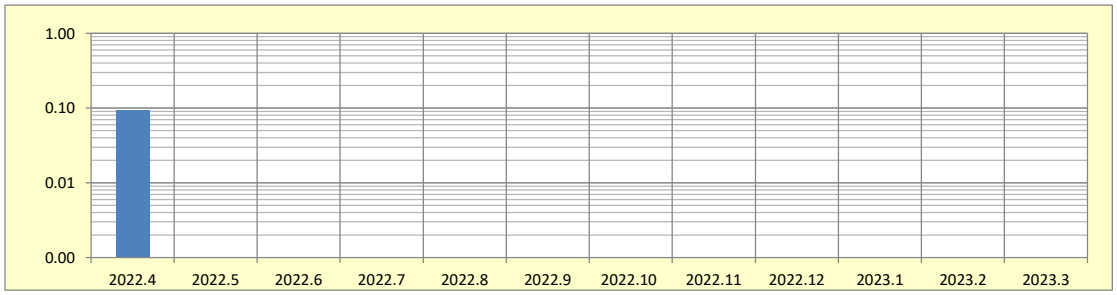

6	富岡町富岡（連続ﾀﾞｽﾄﾓﾆﾀ）	平均値	0.044	(mBq/m3)	ND:0.01 mBq/m3以下

2017年度 月間測定	2017.4	2017.5	2017.6	2017.7	2017.8	2017.9	2017.10	2017.11	2017.12	2018.1	2018.2	2018.3
	0.026	0.035	0.029	0.047	0.027	0.029	0.038	0.034	0.042	0.088	0.057	0.072

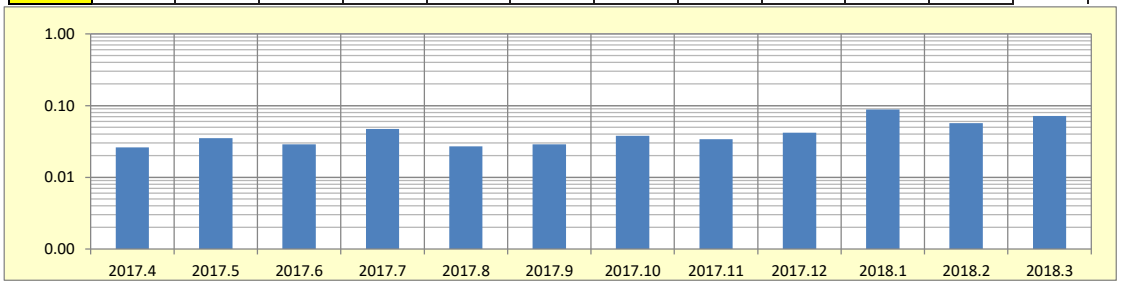

2018年度 月間測定	2018.4	2018.5	2018.6	2018.7	2018.8	2018.9	2018.10	2018.11	2018.12	2019.1	2019.2	2019.3
	0.043	0.022	0.036	0.063	0.077	0.060	0.021	0.012	0.027	0.059	0.063	0.055

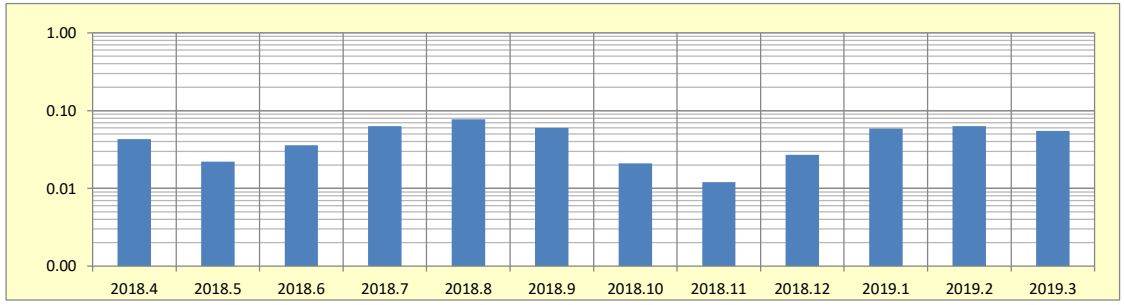

2019年度 月間測定	2019.4	2019.5	2019.6	2019.7	2019.8	2019.9	2019.10	2019.11	2019.12	2020.1	2020.2	2020.3
	0.034	0.022	0.012	0.042	0.033	0.046	0.051	0.019	0.016	0.021	0.050	0.048

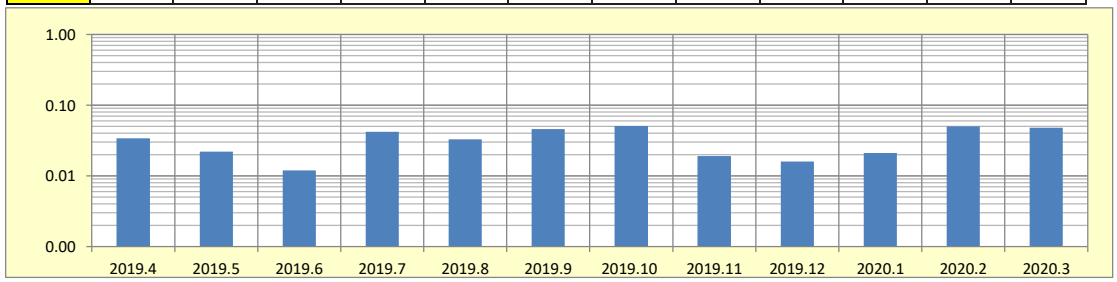

2020年度 月間測定	2020.4	2020.5	2020.6	2020.7	2020.8	2020.9	2020.10	2020.11	2020.12	2021.1	2021.2	2021.3
	0.023	0.036	0.019	0.042	0.081	0.054	0.042	0.029	0.029	0.066	0.058	0.035

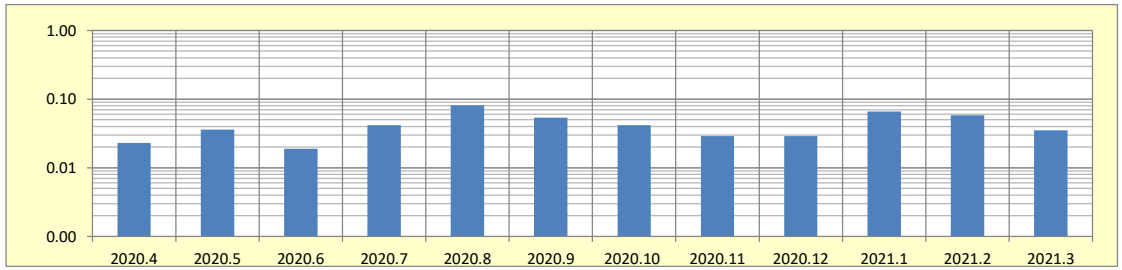

2021年度 月間測定	2021.4	2021.5	2021.6	2021.7	2021.8	2021.9	2021.10	2021.11	2021.12	2022.1	2022.2	2022.3
	0.018	0.021	0.016	0.024	0.031	0.031		0.021	0.030	0.050	0.044	0.056

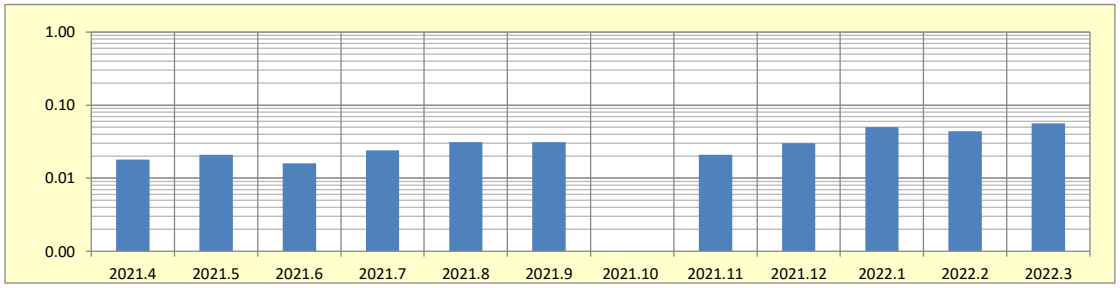

2022年度 月間測定	2022.4	2022.5	2022.6	2022.7	2022.8	2022.9	2022.10	2022.11	2022.12	2023.1	2023.2	2023.3
	0.023											

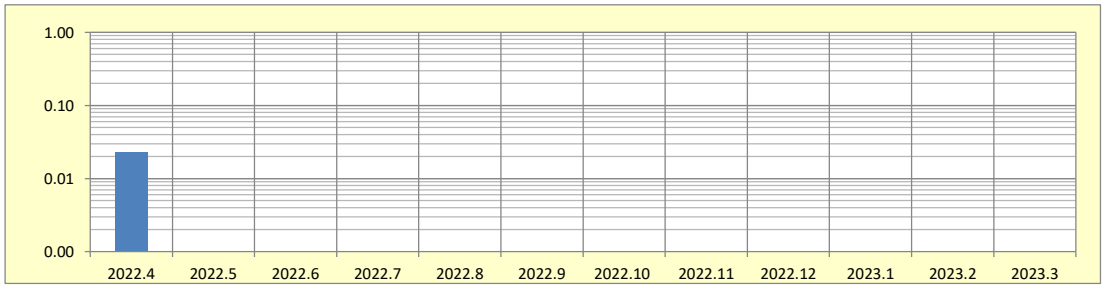

7	川内村下川内(連続ﾀﾞｽﾄﾓﾆﾀ)	平均値	0.012	(mBq/m3)	ND:0.01 mBq/m3以下

2017年度 月間測定	2017.4	2017.5	2017.6	2017.7	2017.8	2017.9	2017.10	2017.11	2017.12	2018.1	2018.2	2018.3
	0.006	0.011	0.008	0.012	0.008	0.007	0.007	0.011	0.023	0.021	0.017	0.018

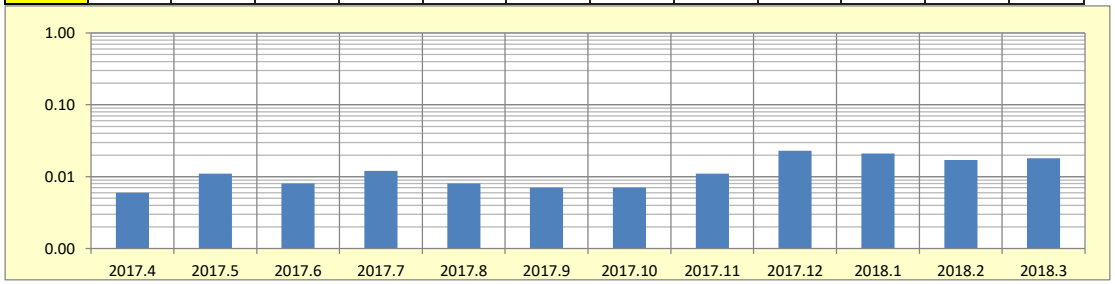

2018年度 月間測定	2018.4	2018.5	2018.6	2018.7	2018.8	2018.9	2018.10	2018.11	2018.12	2019.1	2019.2	2019.3
	0.010	0.008	ND	0.005	0.005	0.006	0.005	0.007	0.007	0.010	0.014	0.014

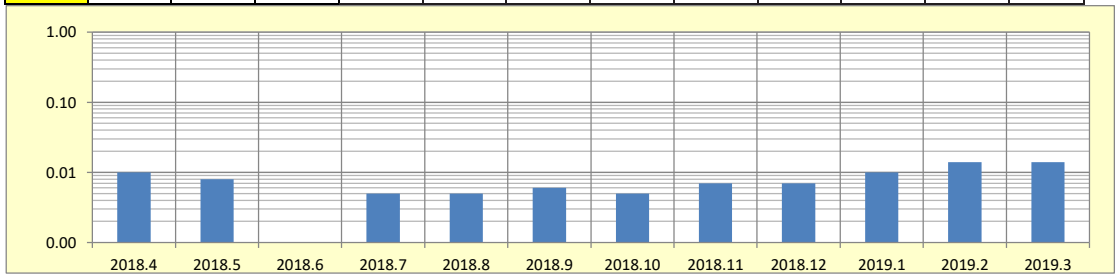

2019年度 月間測定	2019.4	2019.5	2019.6	2019.7	2019.8	2019.9	2019.10	2019.11	2019.12	2020.1	2020.2	2020.3
	0.010	0.011	0.007	ND	ND	0.004	ND	0.006	0.004	0.004	0.020	0.010

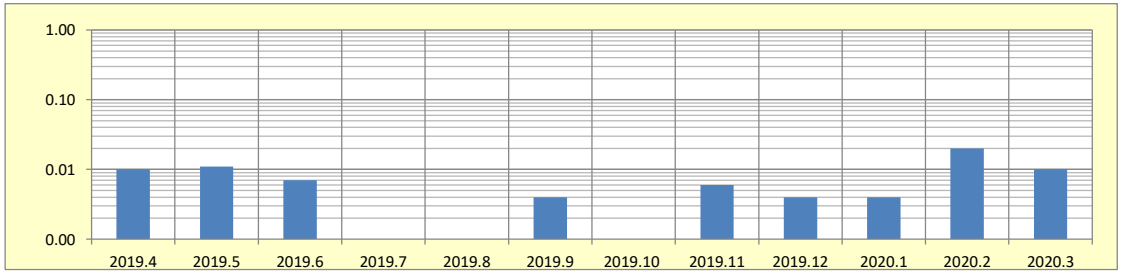

2020年度 月間測定	2020.4	2020.5	2020.6	2020.7	2020.8	2020.9	2020.10	2020.11	2020.12	2021.1	2021.2	2021.3
	0.006	0.005	ND	ND	ND	ND	ND	ND	0.009	0.009	0.011	0.007

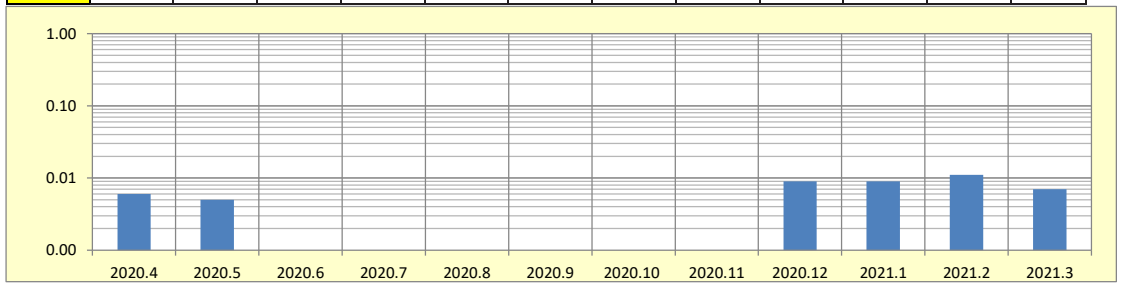

2021年度 月間測定	2021.4	2021.5	2021.6	2021.7	2021.8	2021.9	2021.10	2021.11	2021.12	2022.1	2022.2	2022.3
	0.006	0.007	ND	ND	ND	ND	ND	ND	ND	0.007	ND	0.023

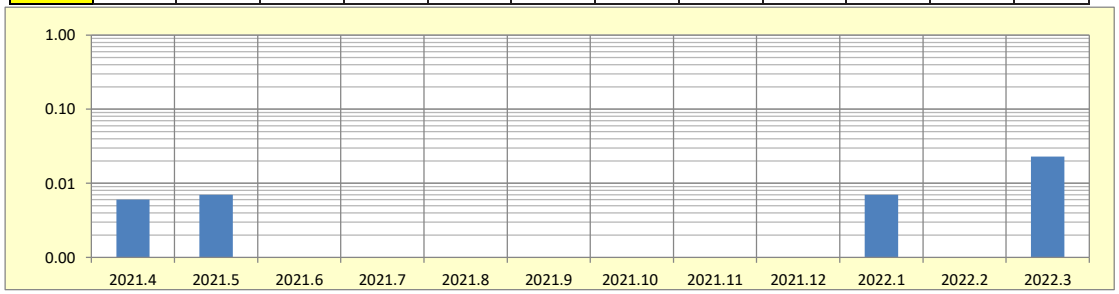

2022年度 月間測定	2022.4	2022.5	2022.6	2022.7	2022.8	2022.9	2022.10	2022.11	2022.12	2023.1	2023.2	2023.3
	ND											

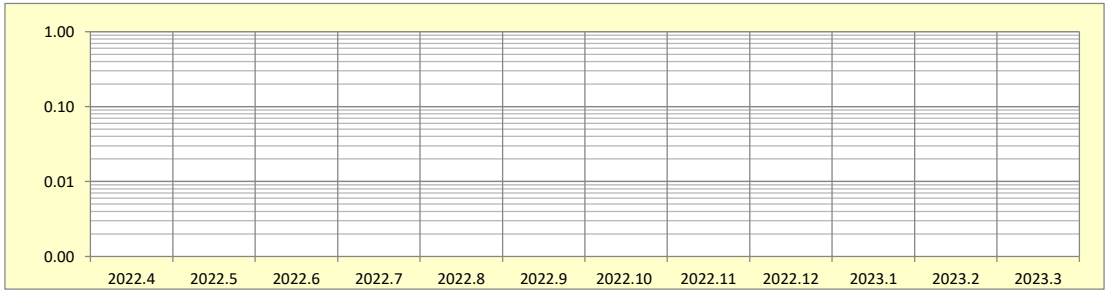

8	大熊町大野（連続ﾀﾞｽﾄﾓﾆﾀ）	平均値	0.053	(mBq/m3)	ND:0.01 mBq/m3以下

2017年度 月間測定	2017.4	2017.5	2017.6	2017.7	2017.8	2017.9	2017.10	2017.11	2017.12	2018.1	2018.2	2018.3
	0.044	0.050	0.061	0.066	0.031	0.040	0.066	0.038	0.071	0.058	0.041	0.065

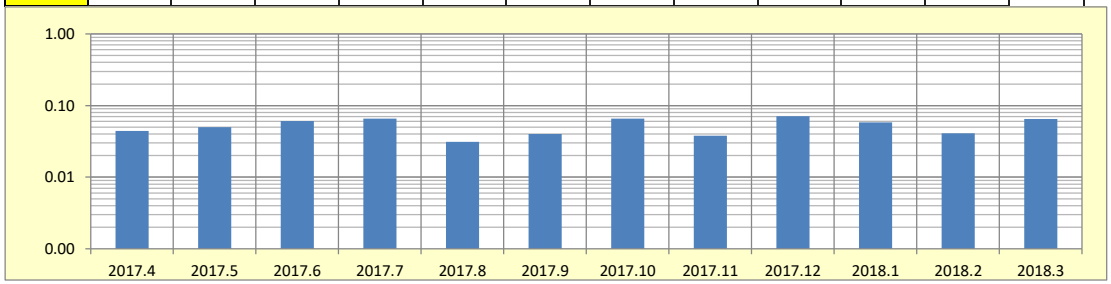

2018年度 月間測定	2018.4	2018.5	2018.6	2018.7	2018.8	2018.9	2018.10	2018.11	2018.12	2019.1	2019.2	2019.3
	0.043	0.045	0.022	0.046	0.062	0.040	0.023	0.026	0.024	0.047	0.036	0.100

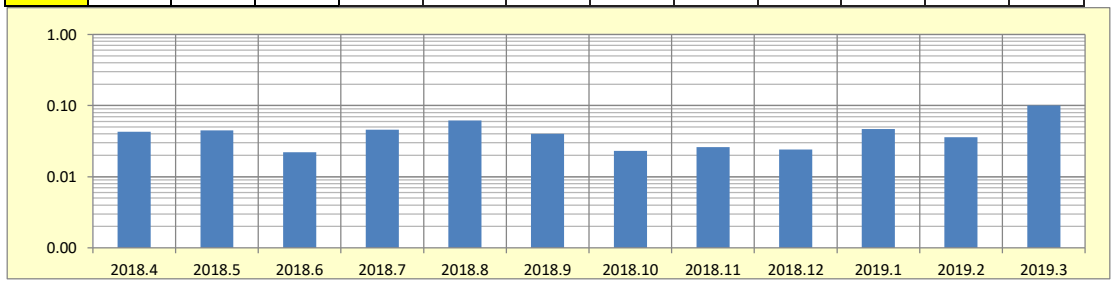

2019年度 月間測定	2019.4	2019.5	2019.6	2019.7	2019.8	2019.9	2019.10	2019.11	2019.12	2020.1	2020.2	2020.3
	0.120	0.270	0.130	0.055	0.085	0.130	0.066	0.090	0.320	0.260	0.220	0.180

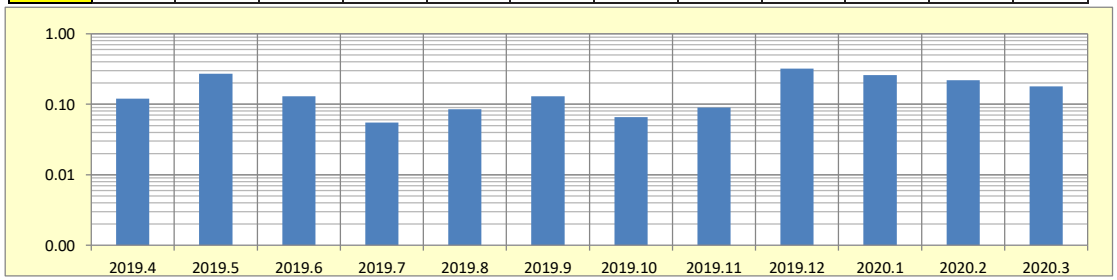

2020年度 月間測定	2020.4	2020.5	2020.6	2020.7	2020.8	2020.9	2020.10	2020.11	2020.12	2021.1	2021.2	2021.3
	0.044	0.053	0.031	0.028	0.050	0.030	0.091	0.150	0.150	0.150	0.140	0.120

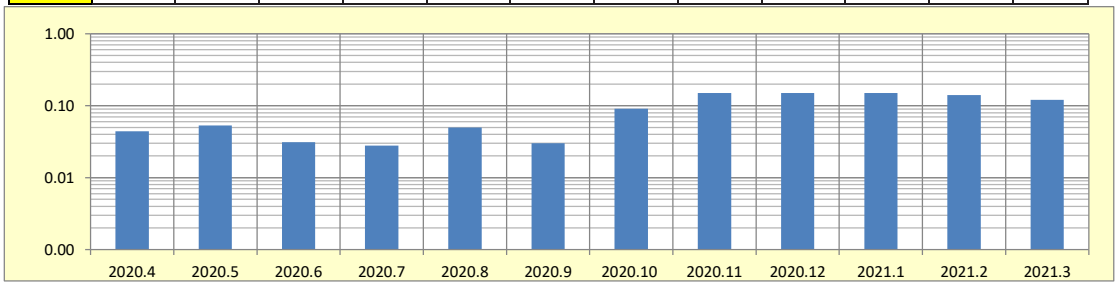

2021年度 月間測定	2021.4	2021.5	2021.6	2021.7	2021.8	2021.9	2021.10	2021.11	2021.12	2022.1	2022.2	2022.3
	0.140	0.077	0.021	0.021	0.044	0.018	0.025	0.040	0.057	0.056	0.070	0.200

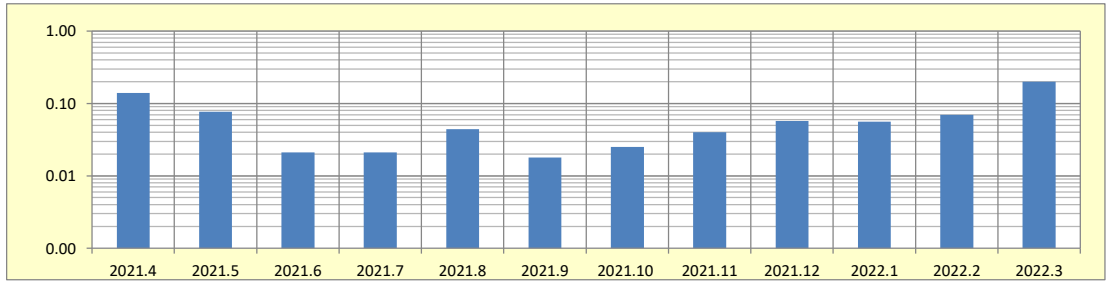

2022年度 月間測定	2022.4	2022.5	2022.6	2022.7	2022.8	2022.9	2022.10	2022.11	2022.12	2023.1	2023.2	2023.3
	0.066											

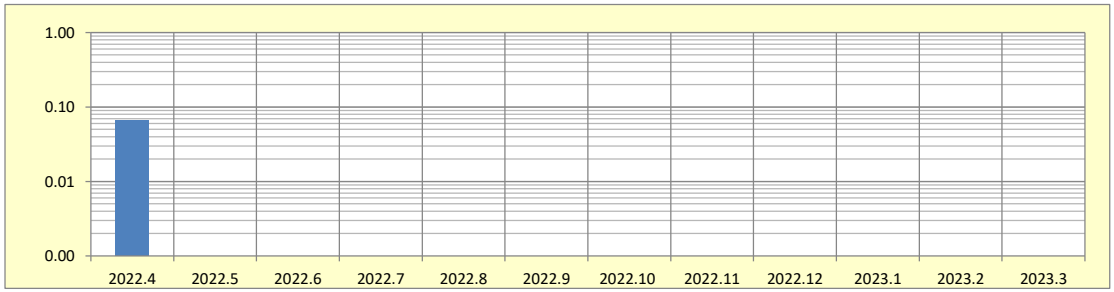

9	大熊町夫沢（連続ﾀﾞｽﾄﾓﾆﾀ）	平均値	0.180	(mBq/m3)	ND:0.01 mBq/m3以下

2017年度 月間測定	2017.4	2017.5	2017.6	2017.7	2017.8	2017.9	2017.10	2017.11	2017.12	2018.1	2018.2	2018.3
	0.170	0.120	0.096	0.130	0.200	0.120	0.290	0.150	0.170	0.260	0.220	0.230

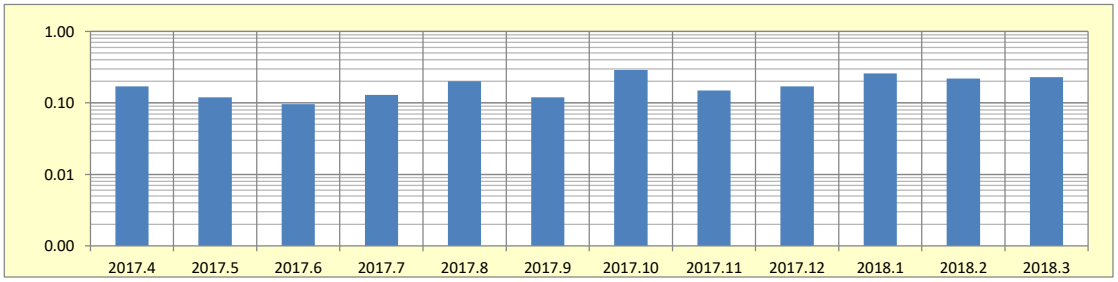

2018年度 月間測定	2018.4	2018.5	2018.6	2018.7	2018.8	2018.9	2018.10	2018.11	2018.12	2019.1	2019.2	2019.3
	0.330	0.098	0.110	0.130	0.110	0.170	0.270	0.620	0.790	2.200	2.400	2.100

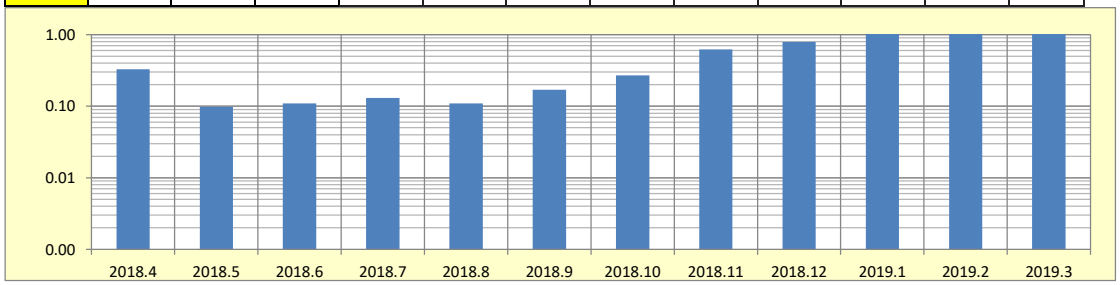

2019年度 月間測定	2019.4	2019.5	2019.6	2019.7	2019.8	2019.9	2019.10	2019.11	2019.12	2020.1	2020.2	2020.3
	1.80	0.78	0.38	0.50	0.31	0.78	1.60	2.40	1.80	1.00	1.50	2.40

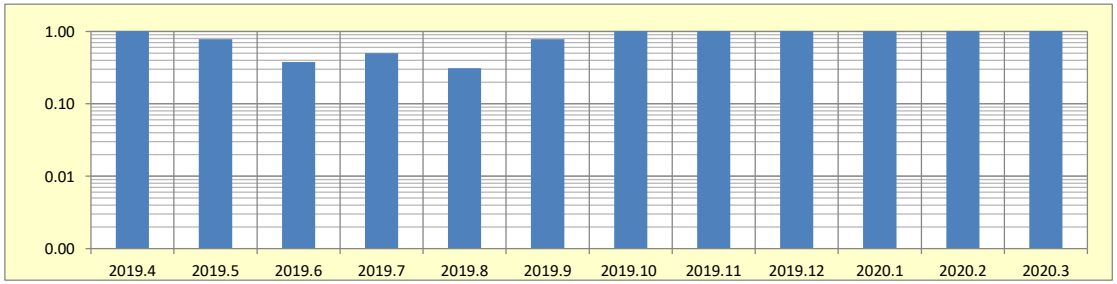

2020年度 月間測定	2020.4	2020.5	2020.6	2020.7	2020.8	2020.9	2020.10	2020.11	2020.12	2021.1	2021.2	2021.3
	1.000	0.830	0.460	0.780	0.600	1.100	1.000	0.960	1.400	1.600	1.300	0.770

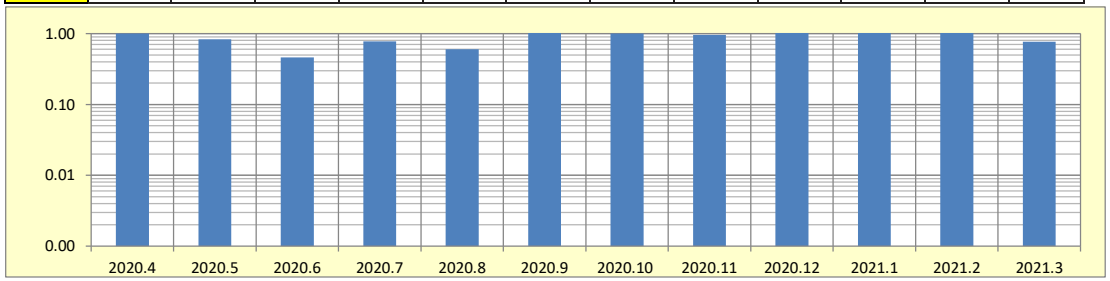

2021年度 月間測定	2021.4	2021.5	2021.6	2021.7	2021.8	2021.9	2021.10	2021.11	2021.12	2022.1	2022.2	2022.3
	0.640	0.400	0.340	0.280	0.340	0.460	0.350	0.370	0.320	0.290	0.460	0.800

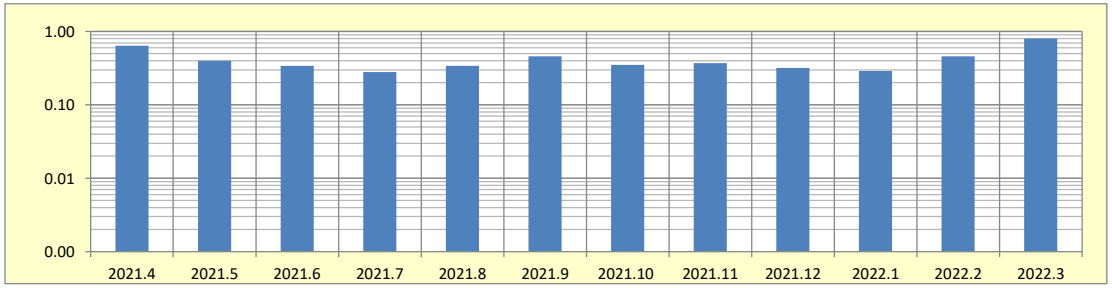

2022年度 月間測定	2022.4	2022.5	2022.6	2022.7	2022.8	2022.9	2022.10	2022.11	2022.12	2023.1	2023.2	2023.3
	0.300											

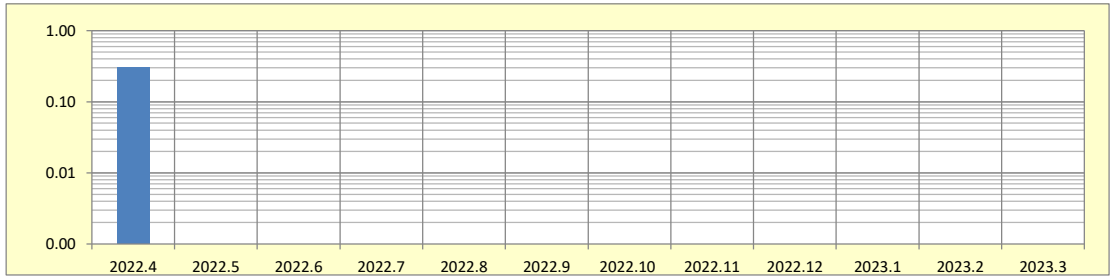

10	双葉町郡山（連続ﾀﾞｽﾄﾓﾆﾀ）	平均値	0.700	(mBq/m3)	ND:0.01 mBq/m3以下

2017年度 月間測定	2017.4	2017.5	2017.6	2017.7	2017.8	2017.9	2017.10	2017.11	2017.12	2018.1	2018.2	2018.3
	1.400	0.550	0.370	0.880	0.560	1.200	0.620	0.470	0.230	0.570	0.350	1.300

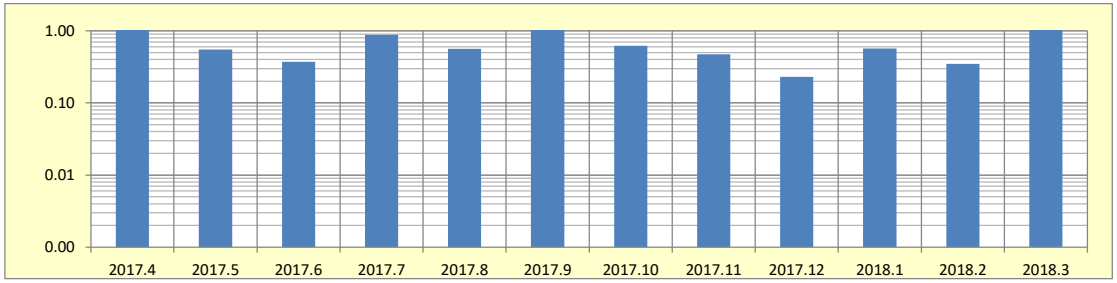

2018年度 月間測定	2018.4	2018.5	2018.6	2018.7	2018.8	2018.9	2018.10	2018.11	2018.12	2019.1	2019.2	2019.3
	0.52	0.43	0.38	0.92	0.72	0.81	0.41	0.26	0.27	0.41	0.34	0.93

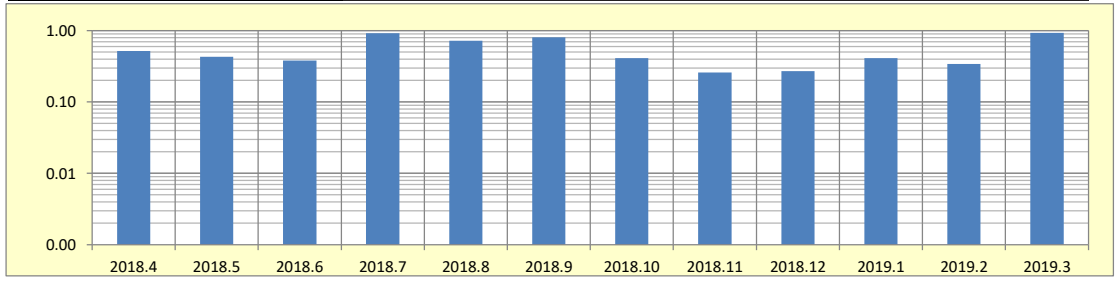

2019年度 月間測定	2019.4	2019.5	2019.6	2019.7	2019.8	2019.9	2019.10	2019.11	2019.12	2020.1	2020.2	2020.3
	0.470	0.700	1.100	0.510	0.670	0.670	0.320	0.450	0.240	0.300	1.300	0.830

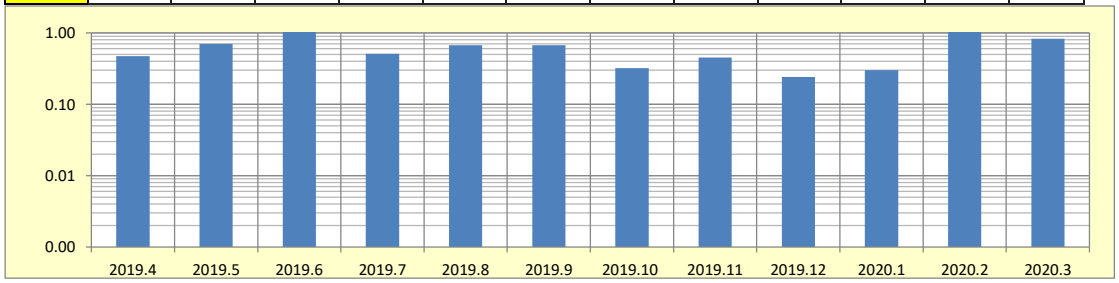

2020年度 月間測定	2020.4	2020.5	2020.6	2020.7	2020.8	2020.9	2020.10	2020.11	2020.12	2021.1	2021.2	2021.3
	1.600	1.100	0.840	0.360	0.400	0.620	0.400	0.400	0.200	0.280	0.440	0.240

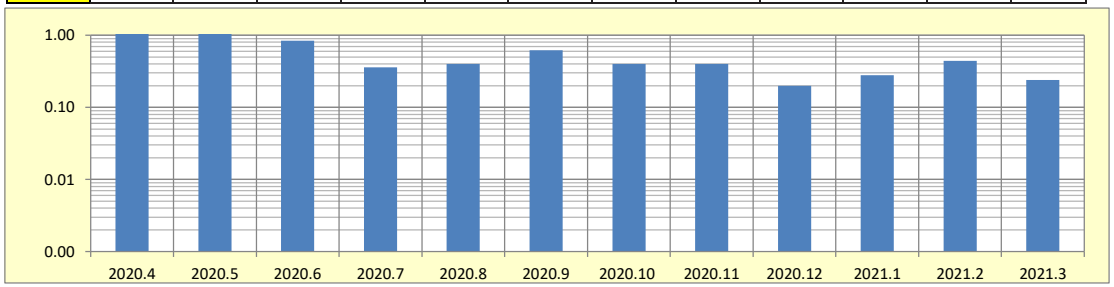

2021年度 月間測定	2021.4	2021.5	2021.6	2021.7	2021.8	2021.9	2021.10	2021.11	2021.12	2022.1	2022.2	2022.3
	0.110	0.640	0.110	0.074	0.060	0.051	0.057	0.072	0.059	0.027	0.035	0.130

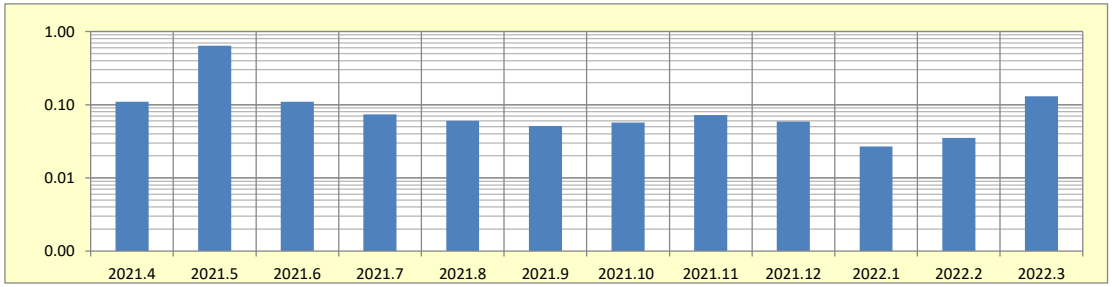

2022年度 月間測定	2022.4	2022.5	2022.6	2022.7	2022.8	2022.9	2022.10	2022.11	2022.12	2023.1	2023.2	2023.3
	0.190											

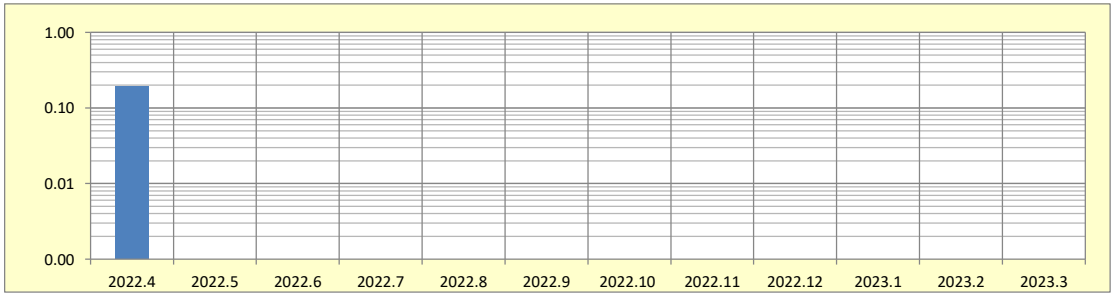

11	浪江町幾世橋（連続ﾀﾞｽﾄﾓﾆﾀ）	平均値	0.052	(mBq/m3)	ND:0.01 mBq/m3以下

2017年度 月間測定	2017.4	2017.5	2017.6	2017.7	2017.8	2017.9	2017.10	2017.11	2017.12	2018.1	2018.2	2018.3
	0.081	0.090	0.036	0.082	0.031	0.050	0.032	0.050	0.032	0.032	0.049	0.057

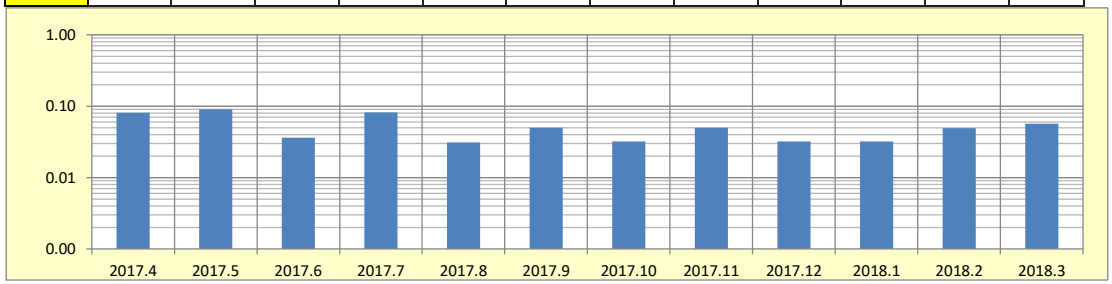

2018年度 月間測定	2018.4	2018.5	2018.6	2018.7	2018.8	2018.9	2018.10	2018.11	2018.12	2019.1	2019.2	2019.3
	0.042	0.049	0.050	0.045	0.048	0.053	0.029	0.016	0.030	0.049	0.040	0.094

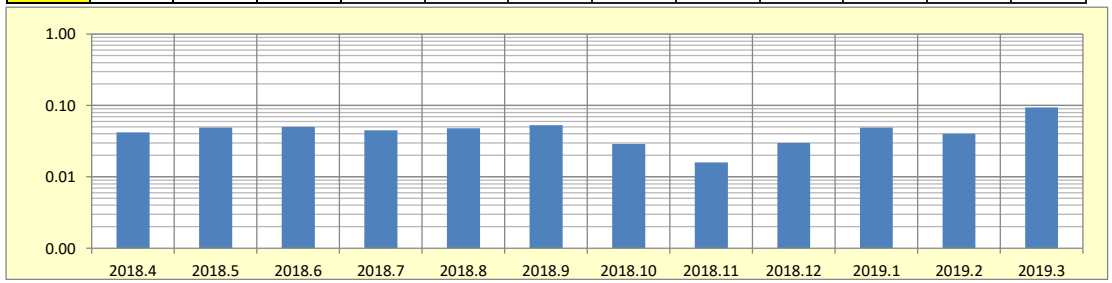

2019年度 月間測定	2019.4	2019.5	2019.6	2019.7	2019.8	2019.9	2019.10	2019.11	2019.12	2020.1	2020.2	2020.3
	0.064	0.054	0.031	0.056	0.041	0.040	0.026	0.027	0.031	0.031	0.043	0.064

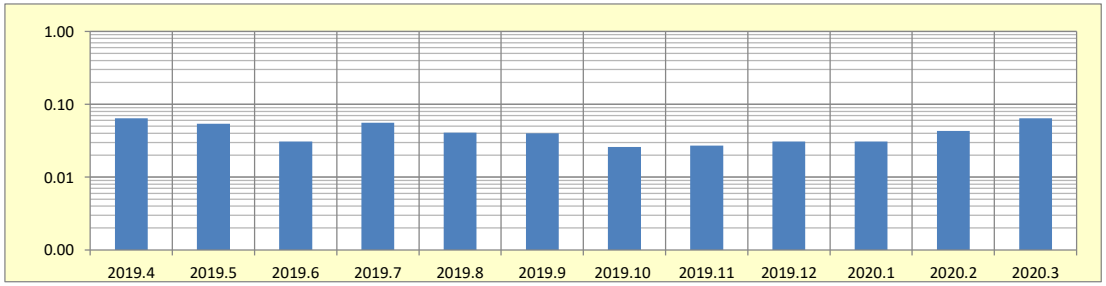

2020年度 月間測定	2020.4	2020.5	2020.6	2020.7	2020.8	2020.9	2020.10	2020.11	2020.12	2021.1	2021.2	2021.3
	0.062	0.043	0.030	0.034	0.023	0.047	0.053	0.061	0.007	0.041	0.044	0.045

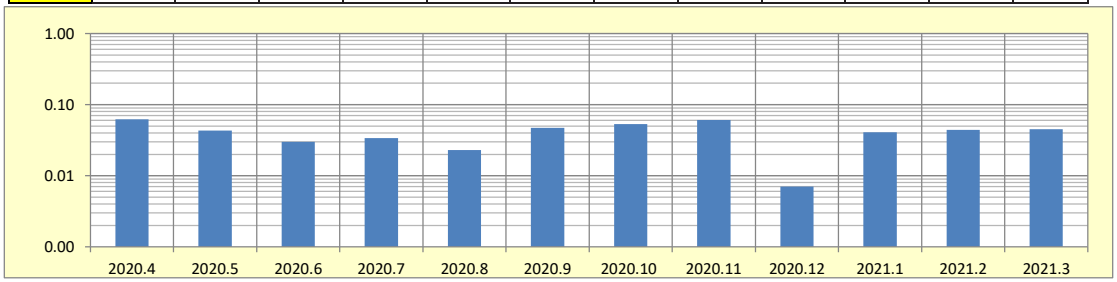

2021年度 月間測定	2021.4	2021.5	2021.6	2021.7	2021.8	2021.9	2021.10	2021.11	2021.12	2022.1	2022.2	2022.3
	0.027	0.030	0.027	0.025	0.016	0.038	0.043	0.025	0.028	0.015	0.015	0.051

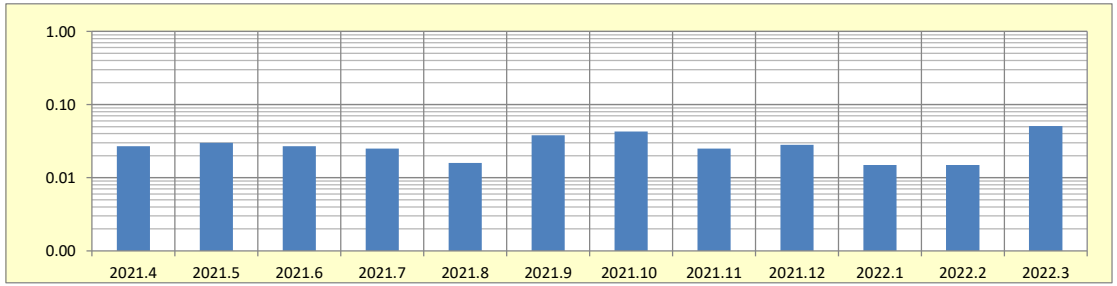

2022年度 月間測定	2022.4	2022.5	2022.6	2022.7	2022.8	2022.9	2022.10	2022.11	2022.12	2023.1	2023.2	2023.3
	0.021											

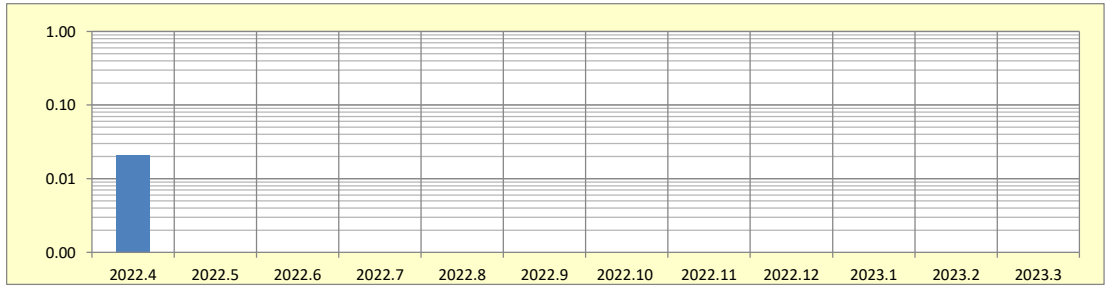

12	浪江町大柿ダム（連続ﾀﾞｽﾄﾓﾆﾀ）	平均値	0.095	(mBq/m3)	ND：0.01 mBq/m3以下

2017年度 月間測定	2017.4	2017.5	2017.6	2017.7	2017.8	2017.9	2017.10	2017.11	2017.12	2018.1	2018.2	2018.3
	0.067	0.120	0.065	0.072	0.087	0.074	0.040	0.048	0.220	0.130	0.120	0.100

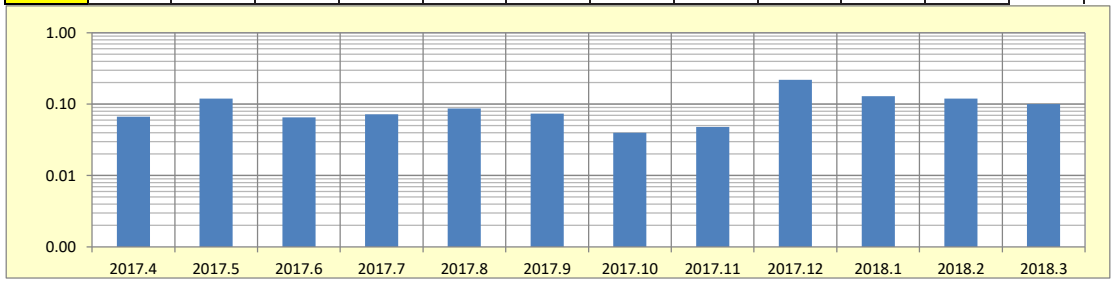

2018年度 月間測定	2018.4	2018.5	2018.6	2018.7	2018.8	2018.9	2018.10	2018.11	2018.12	2019.1	2019.2	2019.3
	0.094	0.100	0.039	0.120	0.080	0.089	0.040	0.017	0.021	0.220	0.030	0.130

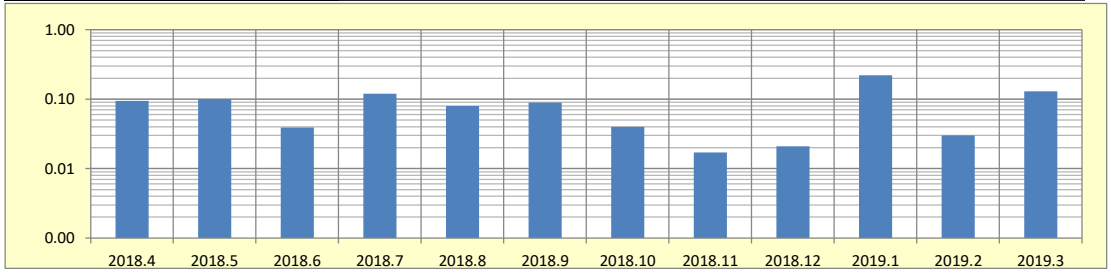

2019年度 月間測定	2019.4	2019.5	2019.6	2019.7	2019.8	2019.9	2019.10	2019.11	2019.12	2020.1	2020.2	2020.3
	0.180	0.120	0.072	0.062	0.060	0.083	0.045	0.046	0.040	0.036	0.065	0.046

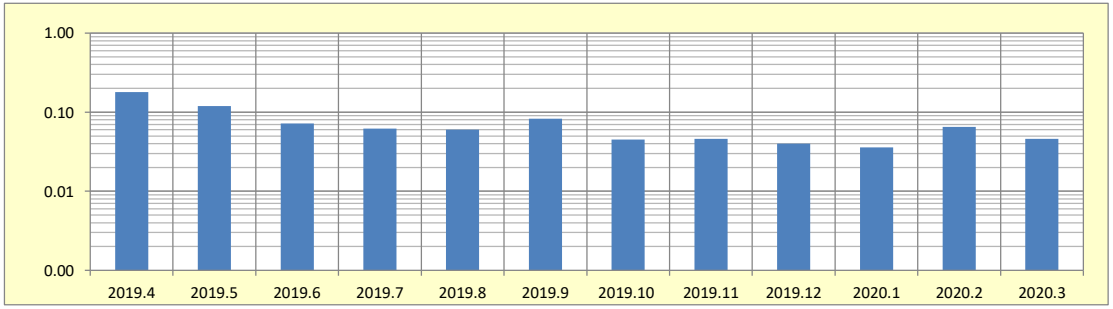

2020年度 月間測定	2020.4	2020.5	2020.6	2020.7	2020.8	2020.9	2020.10	2020.11	2020.12	2021.1	2021.2	2021.3
	0.041	0.084	0.036	0.059	0.041	0.061	0.048	0.031	0.055	0.075	0.060	0.073

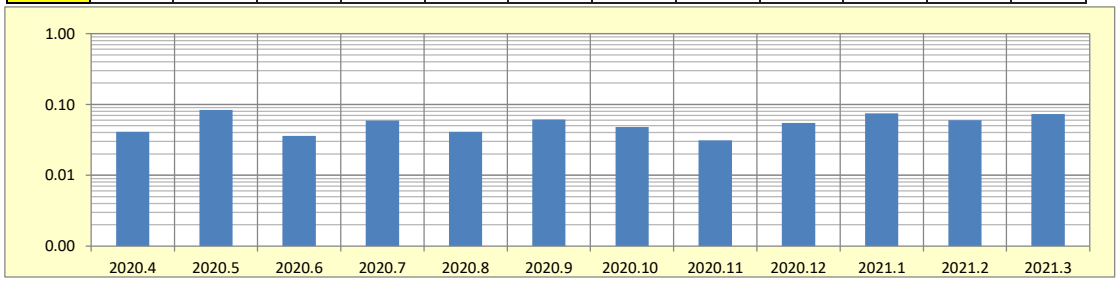

2021年度 月間測定	2021.4	2021.5	2021.6	2021.7	2021.8	2021.9	2021.10	2021.11	2021.12	2022.1	2022.2	2022.3
	0.054	0.089	0.042	0.074	0.058	0.069	0.045	0.035	0.160	0.083	0.084	0.120

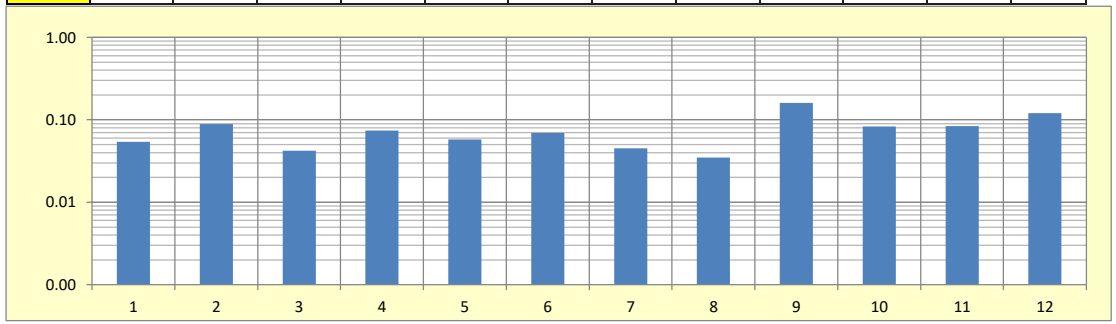

2022年度 月間測定	2022.4	2022.5	2022.6	2022.7	2022.8	2022.9	2022.10	2022.11	2022.12	2023.1	2023.2	2023.3
	0.019											

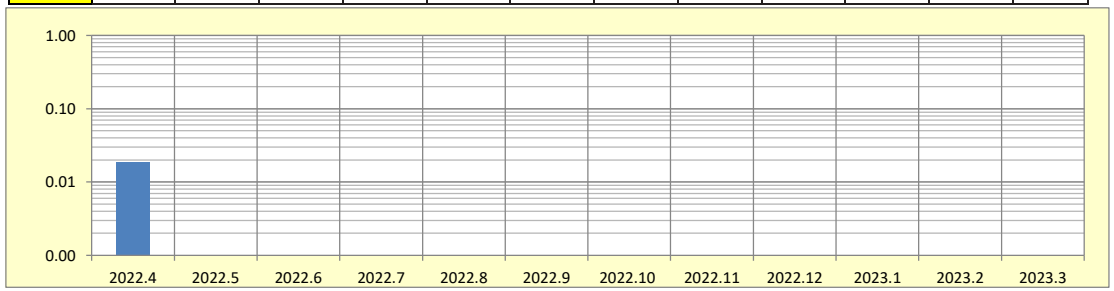

13	葛尾村夏湯（連続ﾀﾞｽﾄﾓﾆﾀ）	平均値	0.017	(mBq/m3)	ND:0.01 mBq/m3以下

2017年度 月間測定	2017.4	2017.5	2017.6	2017.7	2017.8	2017.9	2017.10	2017.11	2017.12	2018.1	2018.2	2018.3
	0.009	0.030	0.011	0.006	0.006	ND	0.006	0.082	0.013	0.015	0.012	0.013

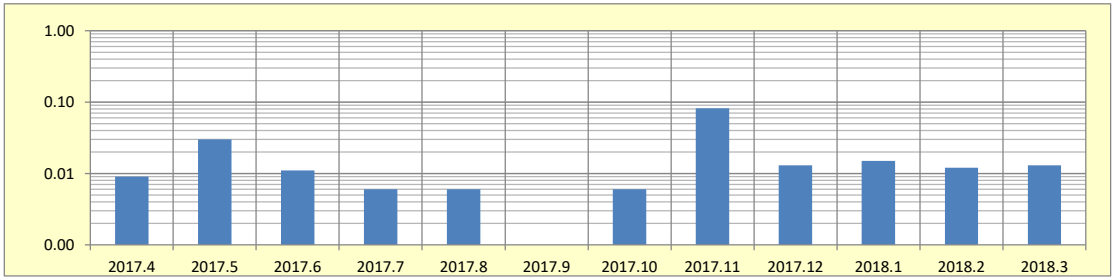

2018年度 月間測定	2018.4	2018.5	2018.6	2018.7	2018.8	2018.9	2018.10	2018.11	2018.12	2019.1	2019.2	2019.3
	0.006	0.013	0.007	0.009	ND	0.008	0.005	0.008	0.005	0.019	ND	0.015

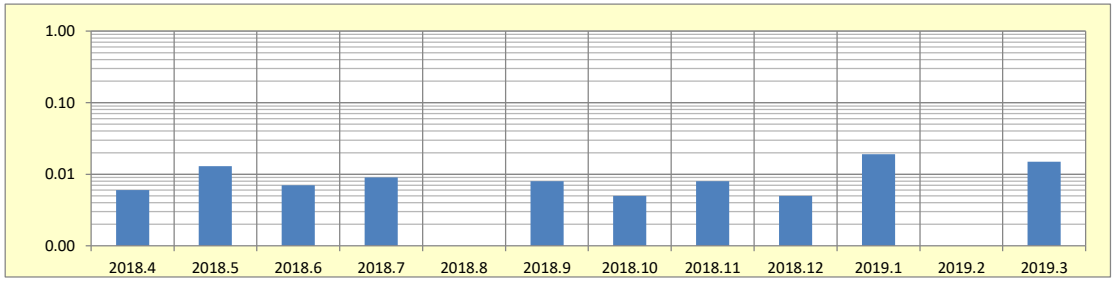

2019年度 月間測定	2019.4	2019.5	2019.6	2019.7	2019.8	2019.9	2019.10	2019.11	2019.12	2020.1	2020.2	2020.3
	0.009	0.013	0.014	ND	0.006	0.008	ND	ND	ND	ND	0.006	0.007

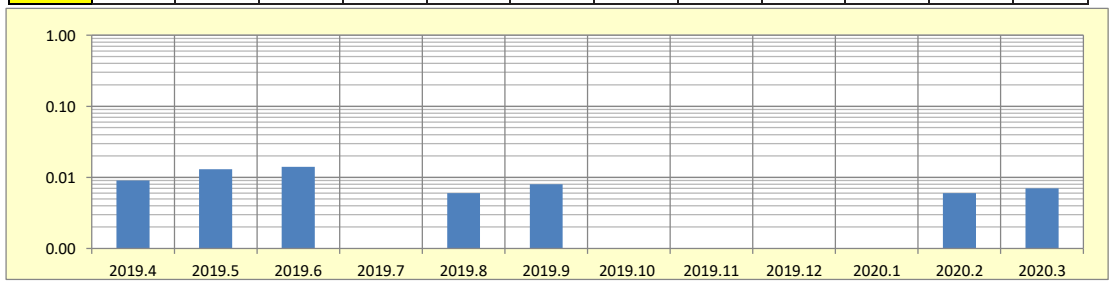

2020年度 月間測定	2020.4	2020.5	2020.6	2020.7	2020.8	2020.9	2020.10	2020.11	2020.12	2021.1	2021.2	2021.3
	0.007	0.009	0.006	ND	ND	ND	ND	ND	0.008	0.007	0.009	0.008

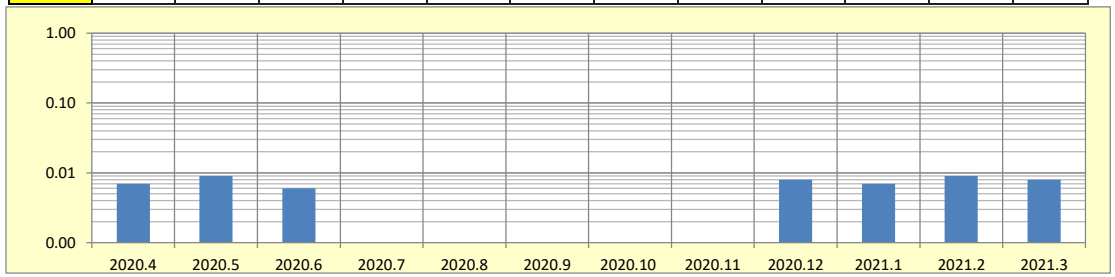

2021年度 月間測定	2021.4	2021.5	2021.6	2021.7	2021.8	2021.9	2021.10	2021.11	2021.12	2022.1	2022.2	2022.3
	0.067	0.059	0.007	ND	ND	ND	0.004	ND	0.004	0.004	0.009	0.067

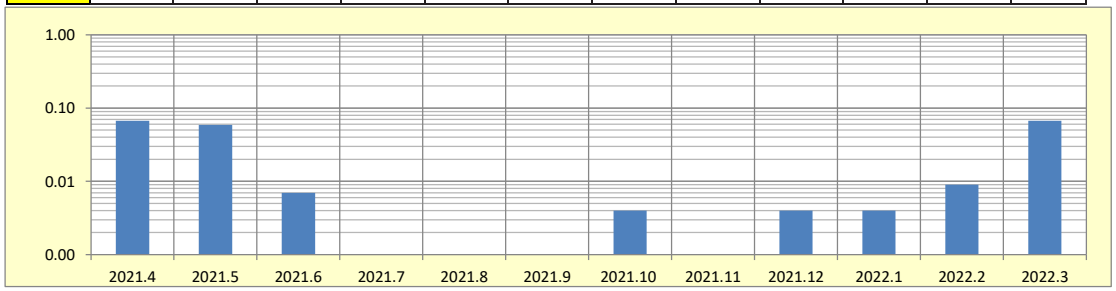

2022年度 月間測定	2022.4	2022.5	2022.6	2022.7	2022.8	2022.9	2022.10	2022.11	2022.12	2023.1	2023.2	2023.3
	0.007											

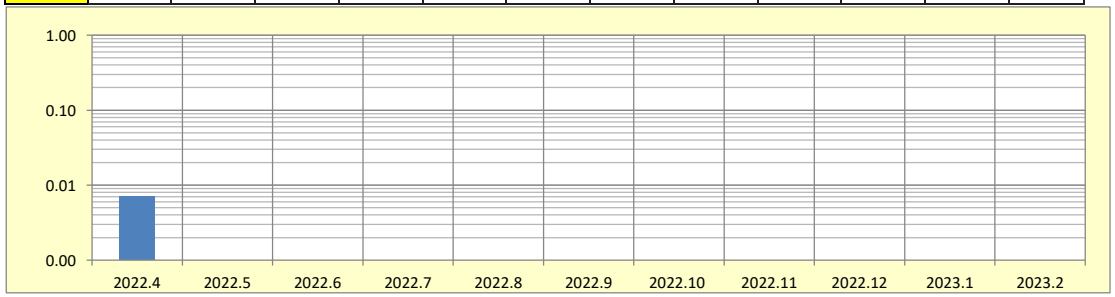

14	南相馬市沢泉（連続ﾀﾞｽﾄﾓﾆﾀ）	平均値	0.017	(mBq/m3)	ND:0.01 mBq/m3以下

2017年度 月間測定	2017.4	2017.5	2017.6	2017.7	2017.8	2017.9	2017.10	2017.11	2017.12	2018.1	2018.2	2018.3
	0.003	0.040	0.012	0.023	0.020	0.014	0.009	0.012	0.008	0.008	0.011	0.039

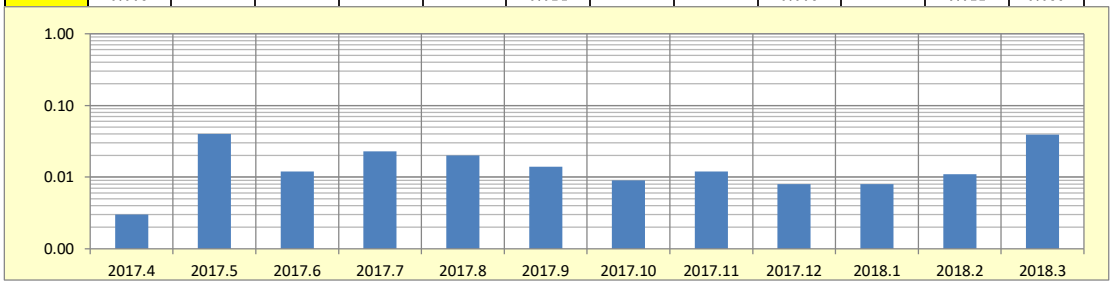

2018年度 月間測定	2018.4	2018.5	2018.6	2018.7	2018.8	2018.9	2018.10	2018.11	2018.12	2019.1	2019.2	2019.3
	0.039	0.017	0.015	0.019	0.013	0.019	0.014	0.005	0.004	0.006	0.008	0.035

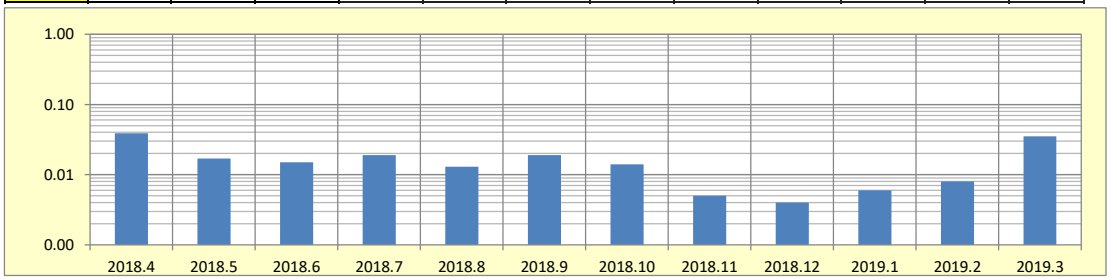

2019年度 月間測定	2019.4	2019.5	2019.6	2019.7	2019.8	2019.9	2019.10	2019.11	2019.12	2020.1	2020.2	2020.3
	0.021	0.022	0.011	0.012	0.015	0.019	0.012	ND	0.011	0.006	0.015	0.019

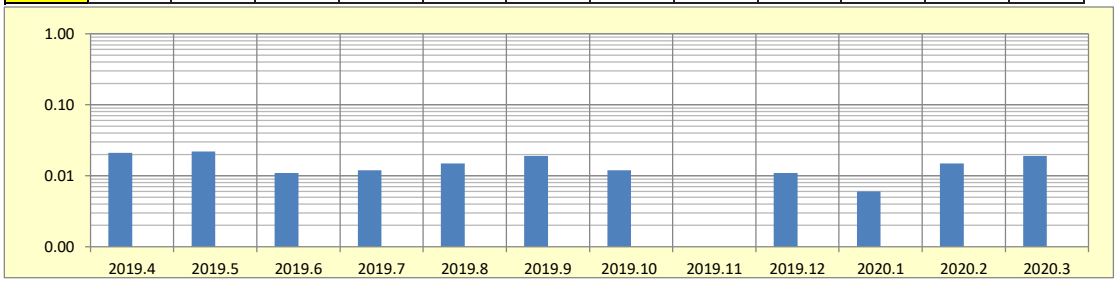

2020年度 月間測定	2020.4	2020.5	2020.6	2020.7	2020.8	2020.9	2020.10	2020.11	2020.12	2021.1	2021.2	2021.3
	0.025	0.024	0.015	0.012	0.011	0.009	0.016	0.020	0.010	0.005	0.013	0.051

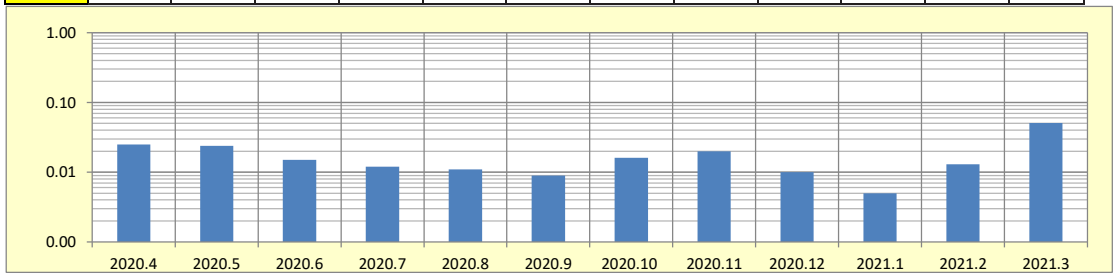

2021年度 月間測定	2021.4	2021.5	2021.6	2021.7	2021.8	2021.9	2021.10	2021.11	2021.12	2022.1	2022.2	2022.3
	0.013	0.041	0.013	0.012	0.009	0.009	0.006	0.014	0.006	ND	ND	0.022

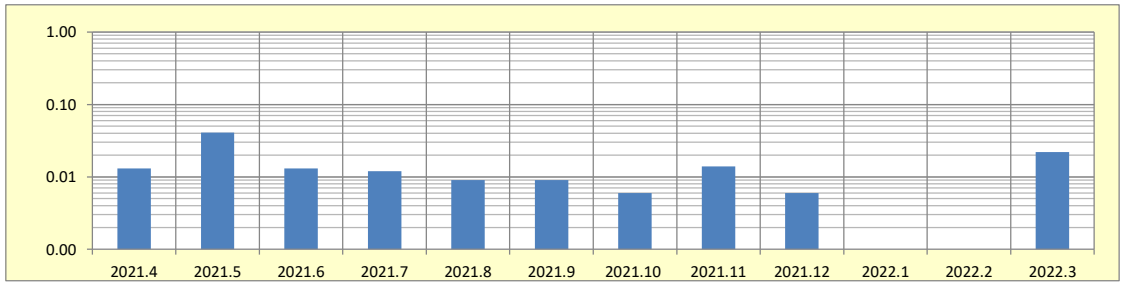

2022年度 月間測定	2022.4	2022.5	2022.6	2022.7	2022.8	2022.9	2022.10	2022.11	2022.12	2023.1	2023.2	2023.3
	0.006											

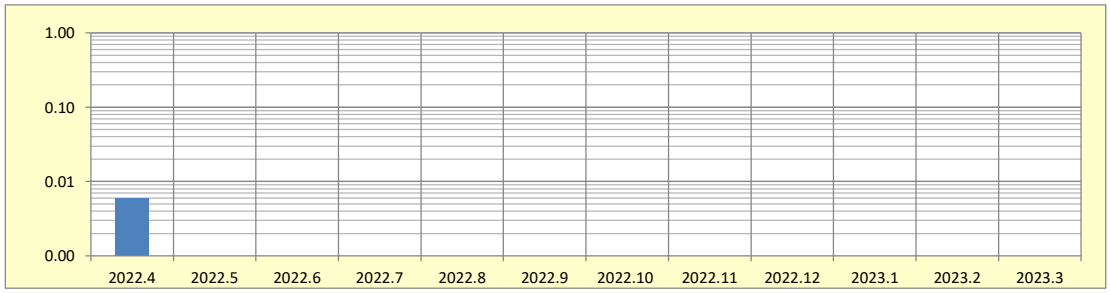

15	南相馬市萱浜(連続ﾀﾞｽﾄﾓﾆﾀ)	平均値	0.019	(mBq/m3)	ND:0.01 mBq/m3以下

2017年度 月間測定	2017.4	2017.5	2017.6	2017.7	2017.8	2017.9	2017.10	2017.11	2017.12	2018.1	2018.2	2018.3
	0.026	0.038	0.013	0.009	0.015	0.016	0.019	0.023	0.013	0.015	0.016	0.027

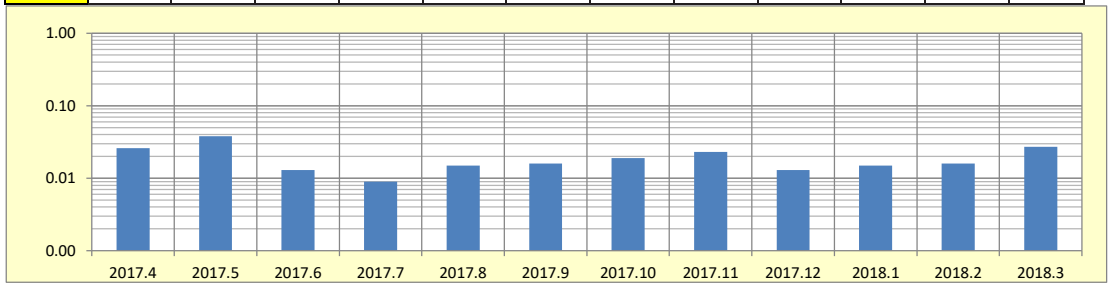

2018年度 月間測定	2018.4	2018.5	2018.6	2018.7	2018.8	2018.9	2018.10	2018.11	2018.12	2019.1	2019.2	2019.3
	0.024	0.024	0.015	0.011	0.016	0.009	0.018	0.009	0.007	0.010	0.007	0.023

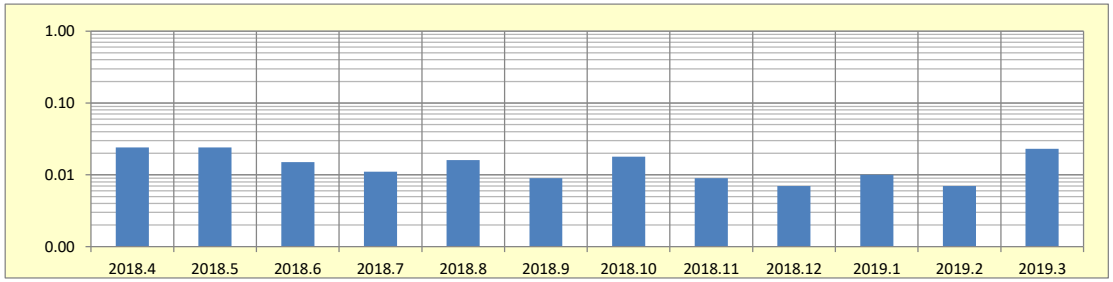

2019年度 月間測定	2019.4	2019.5	2019.6	2019.7	2019.8	2019.9	2019.10	2019.11	2019.12	2020.1	2020.2	2020.3
	0.014	0.028	0.008	0.007	0.008	0.006	0.037	0.012	0.013	0.014	0.006	0.027

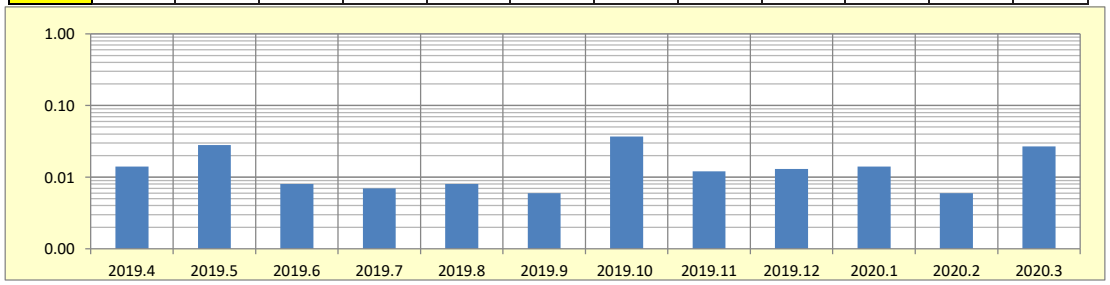

2020年度 月間測定	2020.4	2020.5	2020.6	2020.7	2020.8	2020.9	2020.10	2020.11	2020.12	2021.1	2021.2	2021.3
	0.015	0.017	0.008	0.004	0.011	0.037	0.014	0.022	0.010	0.013	0.008	0.010

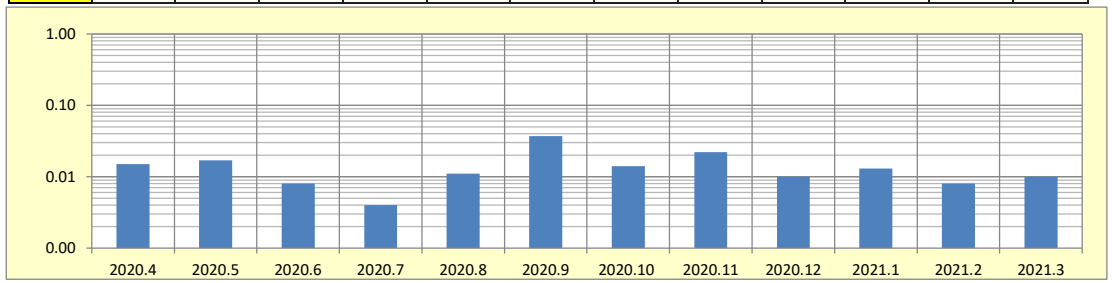

2021年度 月間測定	2021.4	2021.5	2021.6	2021.7	2021.8	2021.9	2021.10	2021.11	2021.12	2022.1	2022.2	2022.3
	0.008	0.013	0.006	0.009	0.021	0.008	0.006	0.007	0.006	0.006	0.007	0.011

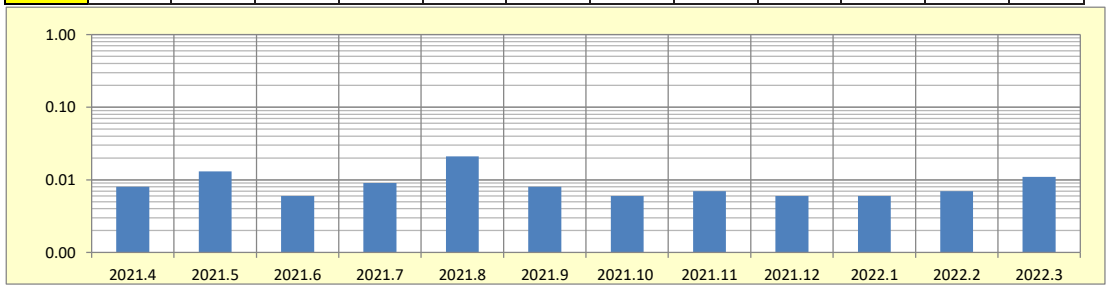

2022年度 月間測定	2022.4	2022.5	2022.6	2022.7	2022.8	2022.9	2022.10	2022.11	2022.12	2023.1	2023.2	2023.3
	0.008											

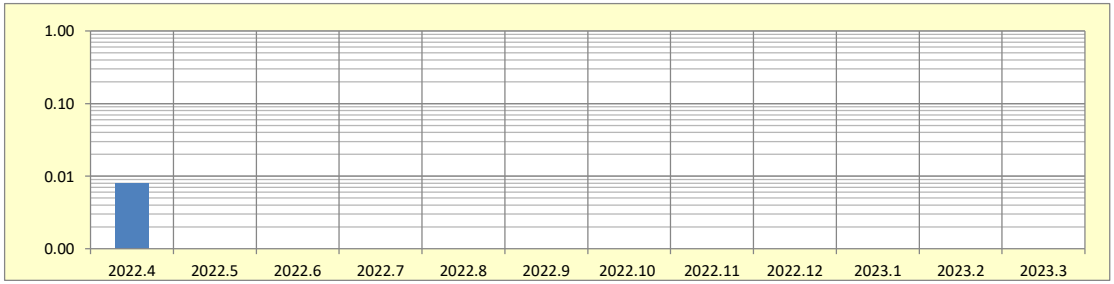

16	飯舘村伊丹沢（連続ﾀﾞｽﾄﾓﾆﾀ）	平均値	0.030	(mBq/m3)	ND:0.01 mBq/m3以下

2017年度 月間測定	2017.4	2017.5	2017.6	2017.7	2017.8	2017.9	2017.10	2017.11	2017.12	2018.1	2018.2	2018.3
	0.017	0.042	0.035	0.019	0.008	0.031	0.027	0.045	0.027	0.039	0.023	0.041

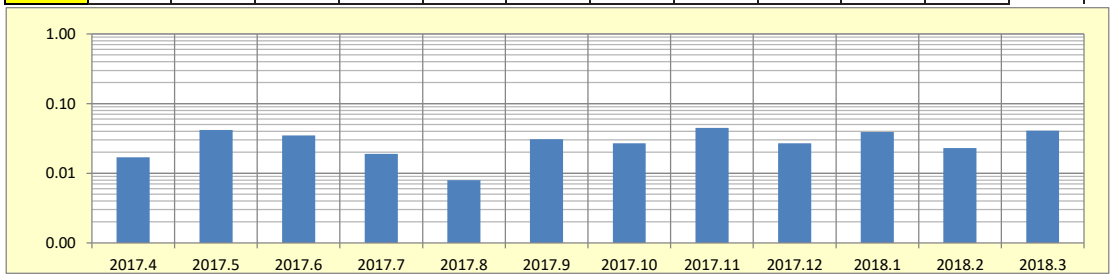

2018年度 月間測定	2018.4	2018.5	2018.6	2018.7	2018.8	2018.9	2018.10	2018.11	2018.12	2019.1	2019.2	2019.3
	0.016	0.029	0.013	0.039	0.014	0.015	0.028	0.027	0.025	0.014	0.008	0.030

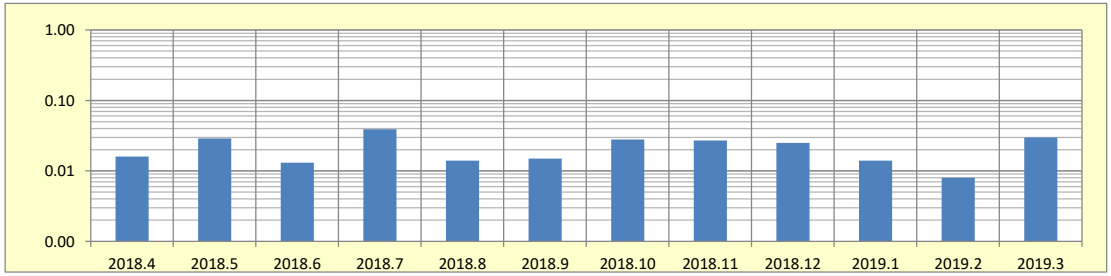

2019年度 月間測定	2019.4	2019.5	2019.6	2019.7	2019.8	2019.9	2019.10	2019.11	2019.12	2020.1	2020.2	2020.3
	0.024	0.043	0.009	0.008	0.007	0.008	0.037	0.014	0.028	0.016	0.021	0.014

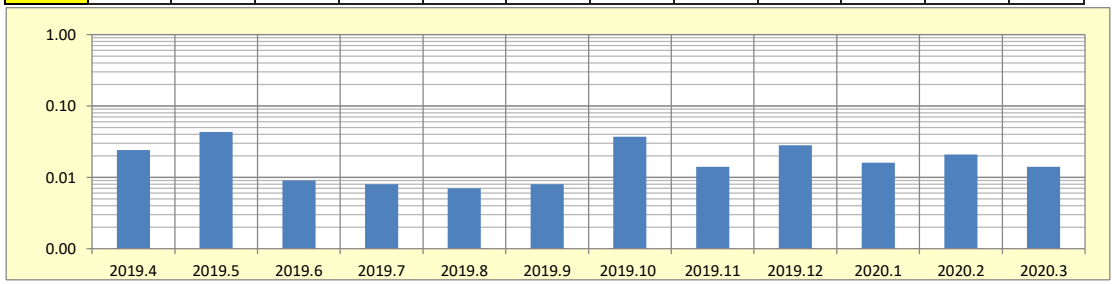

2020年度 月間測定	2020.4	2020.5	2020.6	2020.7	2020.8	2020.9	2020.10	2020.11	2020.12	2021.1	2021.2	2021.3
	0.008	0.016	0.011	0.007	ND	ND	0.008	0.006	0.014	ND	0.009	0.014

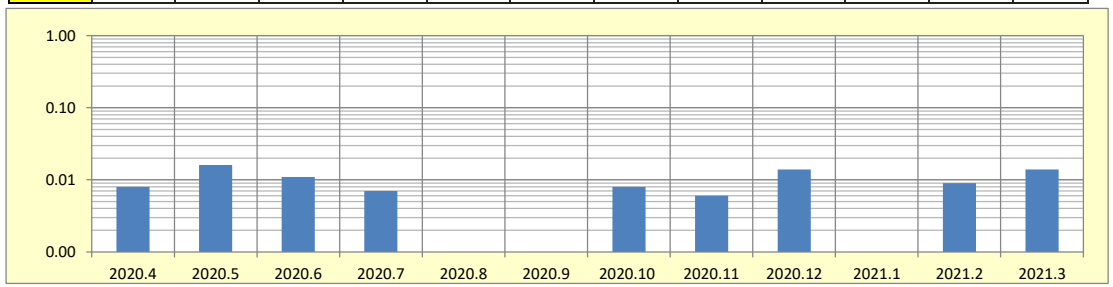

2021年度 月間測定	2021.4	2021.5	2021.6	2021.7	2021.8	2021.9	2021.10	2021.11	2021.12	2022.1	2022.2	2022.3
	0.009	0.016	0.012	0.006	0.005	ND	0.007	0.004	0.010	ND	0.020	0.008

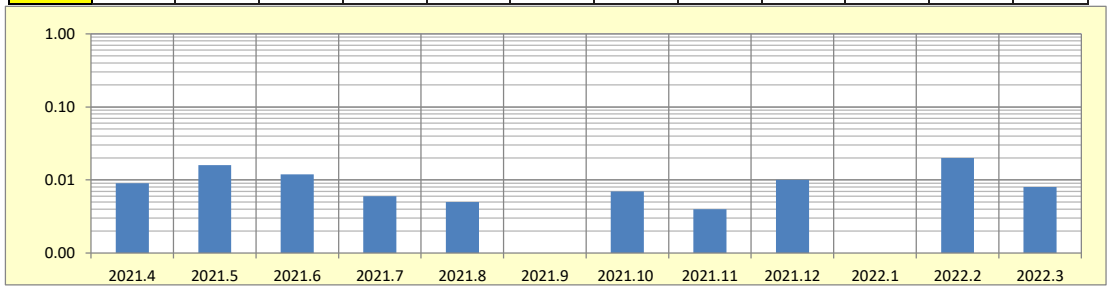

2022年度 月間測定	2022.4	2022.5	2022.6	2022.7	2022.8	2022.9	2022.10	2022.11	2022.12	2023.1	2023.2	2023.3
	ND											

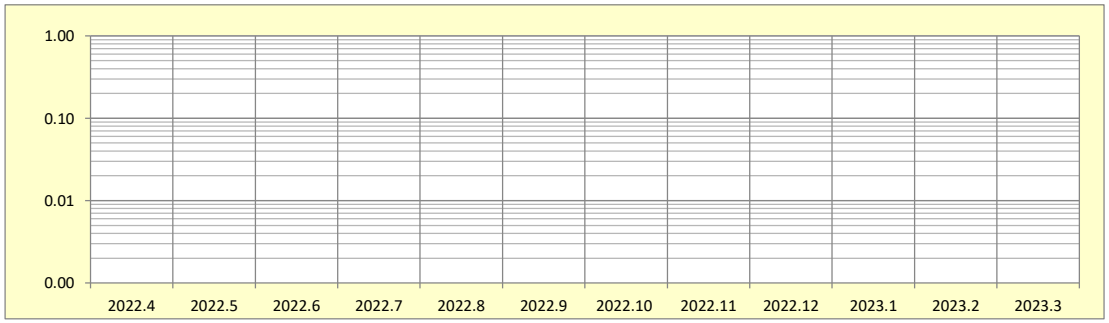

17	川俣町山木屋（連続ﾀﾞｽﾄﾓﾆﾀ）	平均値	0.013	(mBq/m3)	ND：0.01 mBq/m3以下

2017年度 月間測定	2017.4	2017.5	2017.6	2017.7	2017.8	2017.9	2017.10	2017.11	2017.12	2018.1	2018.2	2018.3
	0.007	0.017	0.006	0.011	0.004	0.016	0.012	0.013	0.011	0.015	0.017	0.024

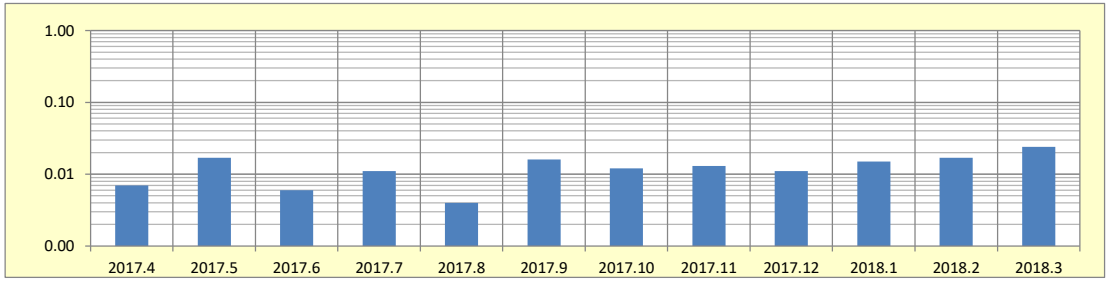

2018年度 月間測定	2018.4	2018.5	2018.6	2018.7	2018.8	2018.9	2018.10	2018.11	2018.12	2019.1	2019.2	2019.3
	0.013	0.013	0.008	0.026	0.004	ND	0.007	ND	ND	0.006	ND	0.012

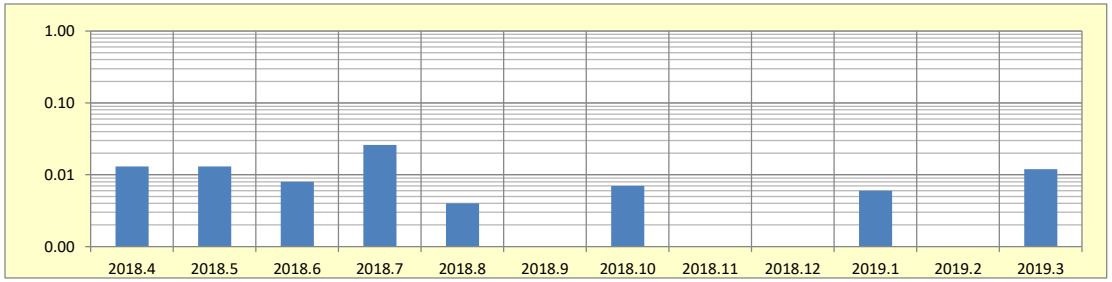

2019年度 月間測定	2019.4	2019.5	2019.6	2019.7	2019.8	2019.9	2019.10	2019.11	2019.12	2020.1	2020.2	2020.3
	0.005	0.021	0.006	ND	ND	ND	0.026	ND	ND	0.009	0.007	0.006

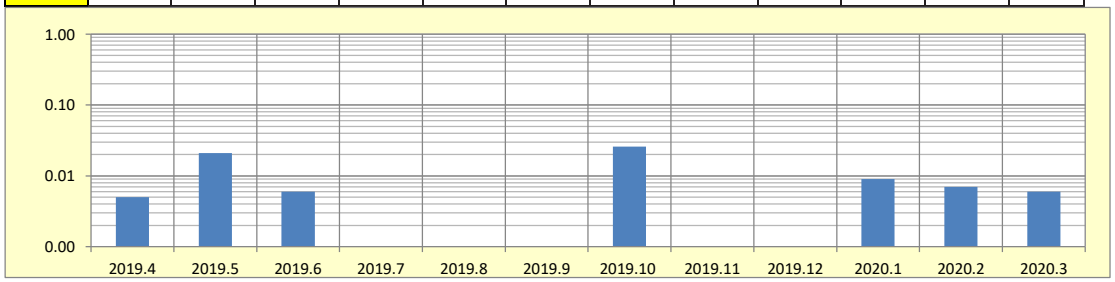

2020年度 月間測定	2020.4	2020.5	2020.6	2020.7	2020.8	2020.9	2020.10	2020.11	2020.12	2021.1	2021.2	2021.3
	0.005	0.012	ND	ND	ND	ND	ND	0.004	0.011	0.006	ND	0.067

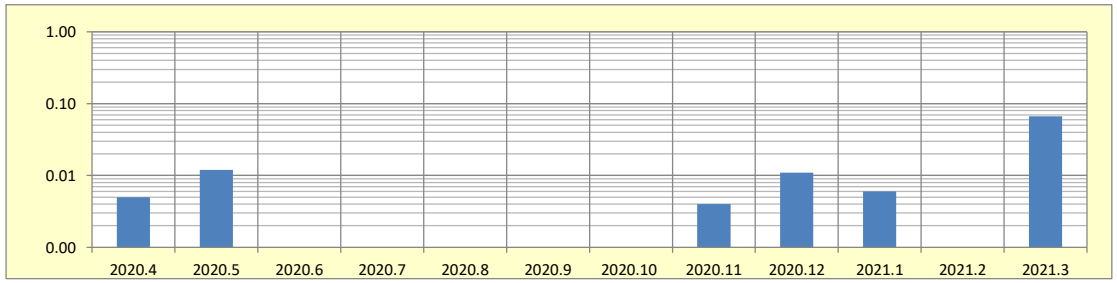

2021年度 月間測定	2021.4	2021.5	2021.6	2021.7	2021.8	2021.9	2021.10	2021.11	2021.12	2022.1	2022.2	2022.3
	0.007	0.014	ND	ND	ND	ND	ND	ND	ND	0.006	ND	0.007

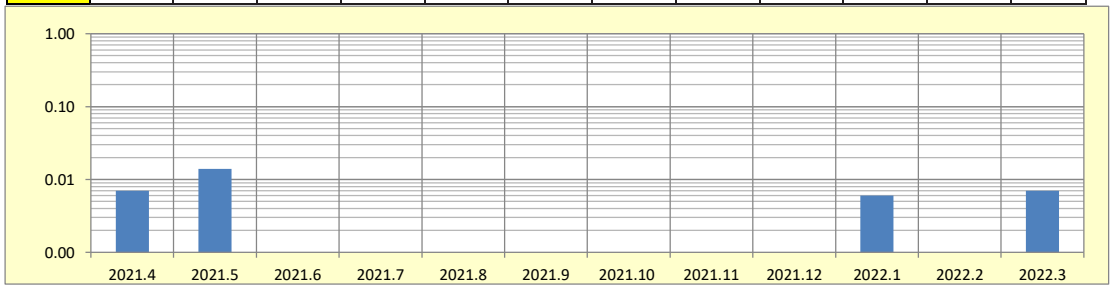

2022年度 月間測定	2022.4	2022.5	2022.6	2022.7	2022.8	2022.9	2022.10	2022.11	2022.12	2023.1	2023.2	2023.3
	ND											

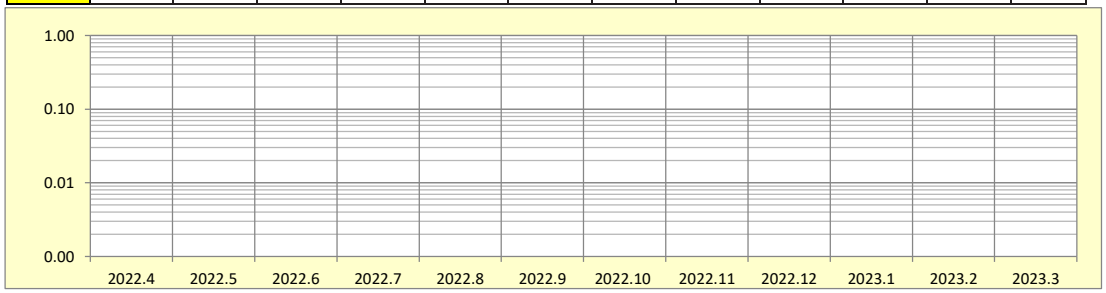

18	いわき市久之浜(ﾘｱﾙﾀｲﾑﾀﾞｽﾄﾓﾆﾀ)	平均値	0.074	(mBq/m3)	ND:0.06 mBq/m3以下

2017年度 月間測定	2017.4	2017.5	2017.6	2017.7	2017.8	2017.9	2017.10	2017.11	2017.12	2018.1	2018.2	2018.3
	ND	ND	0.027	ND	0.020	0.093	0.041	ND	0.650	ND	0.028	0.023

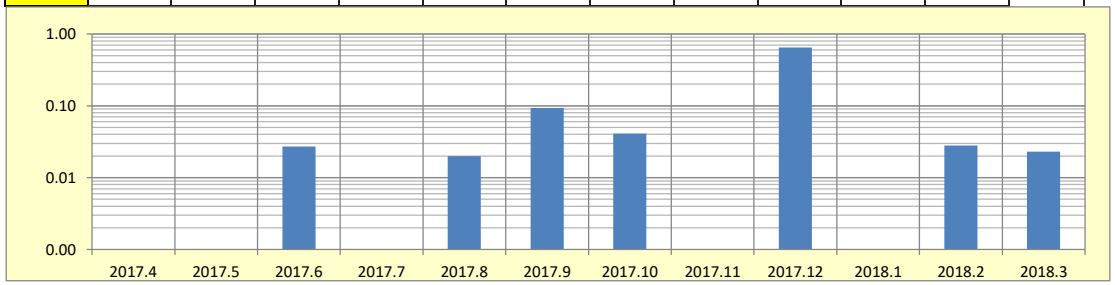

2018年度 月間測定	2018.4	2018.5	2018.6	2018.7	2018.8	2018.9	2018.10	2018.11	2018.12	2019.1	2019.2	2019.3
	ND	ND	ND	ND	ND	0.028	ND	ND	0.029	0.026	ND	0.037

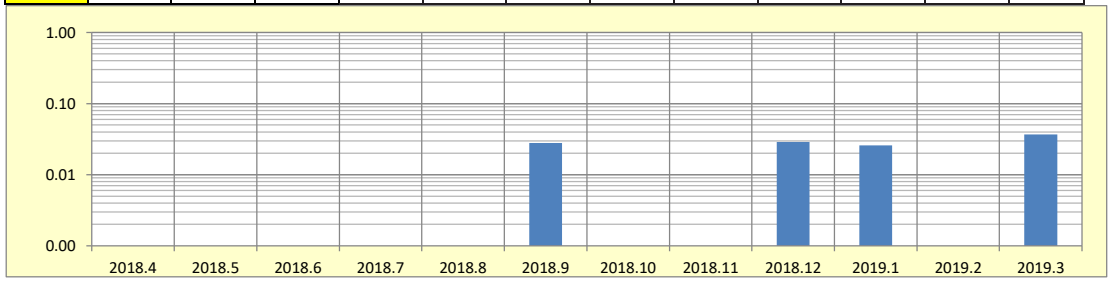

2019年度 月間測定	2019.4	2019.5	2019.6	2019.7	2019.8	2019.9	2019.10	2019.11	2019.12	2020.1	2020.2	2020.3
	ND	ND	ND	ND	ND	0.060	0.030	ND	0.039	ND	0.036	0.069

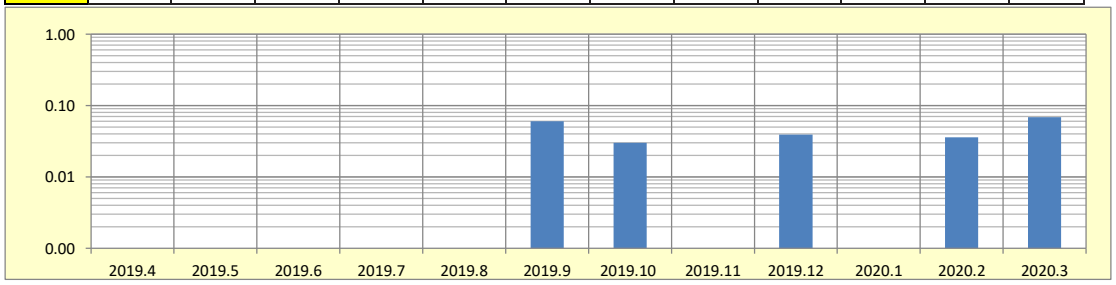

2020年度月間測定	2020.4	2020.5	2020.6	2020.7	2020.8	2020.9	2020.10	2020.11	2020.12	2021.1	2021.2	2021.3
	ND	ND	ND	ND	ND	ND	ND	0.027	0.027	ND	ND	ND

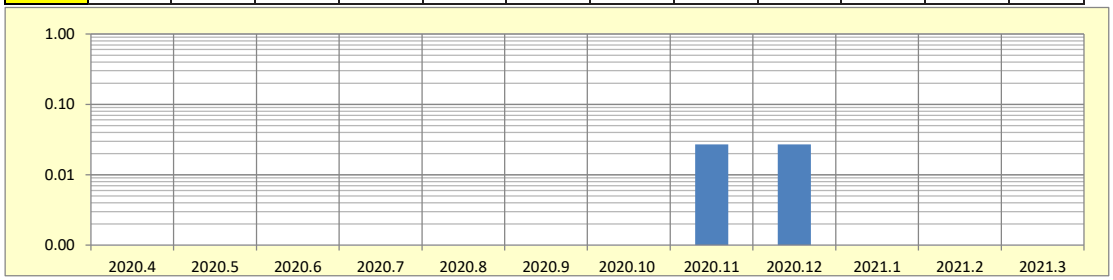

2021年度月間測定	2021.4	2021.5	2021.6	2021.7	2021.8	2021.9	2021.10	2021.11	2021.12	2022.1	2022.2	2022.3
	ND	ND	ND	ND	ND	ND	ND	0.035	ND	ND	ND	ND

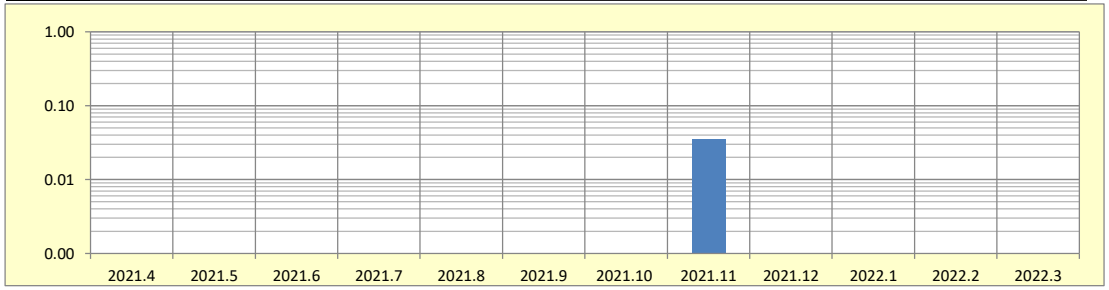

2022年度月間測定	2022.4	2022.5	2022.6	2022.7	2022.8	2022.9	2022.10	2022.11	2022.12	2023.1	2023.2	2023.3
	ND											

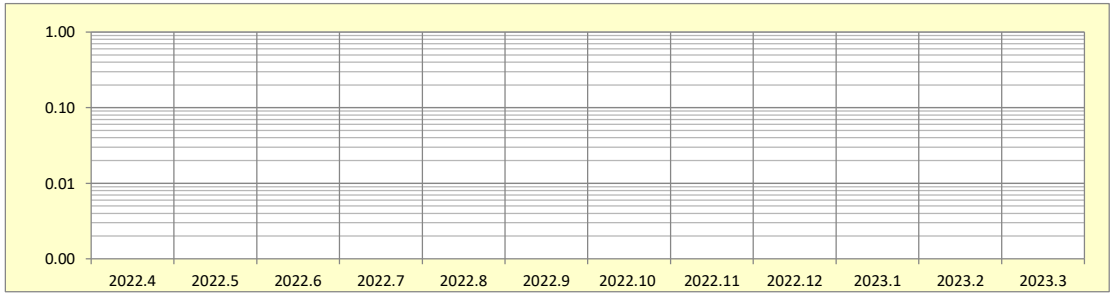

19	いわき市下桶売(ﾘｱﾙﾀｲﾑﾀﾞｽﾄﾓﾆﾀ)	平均値	0.006	(mBq/m3)	ND:0.06 mBq/m3以下

2017年度 月間測定	2017.4	2017.5	2017.6	2017.7	2017.8	2017.9	2017.10	2017.11	2017.12	2018.1	2018.2	2018.3
	ND	ND	ND	ND	ND	0.045	ND	0.028	ND	ND	ND	ND

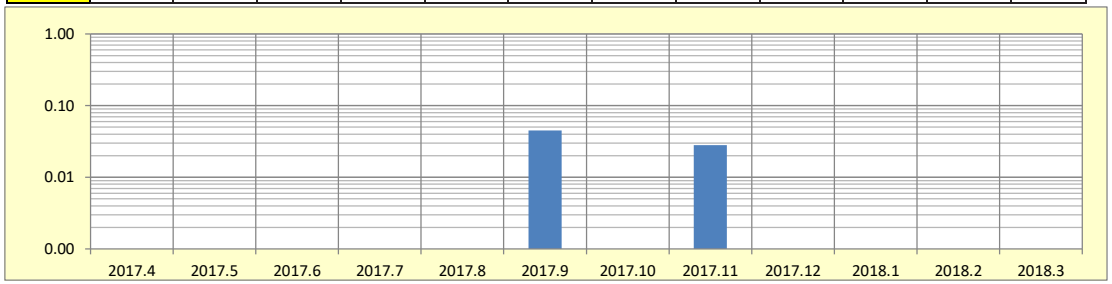

2018年度 月間測定	2018.4	2018.5	2018.6	2018.7	2018.8	2018.9	2018.10	2018.11	2018.12	2019.1	2019.2	2019.3
	ND	ND	ND	ND	ND	ND	0.017	0.024	ND	ND	ND	0.019

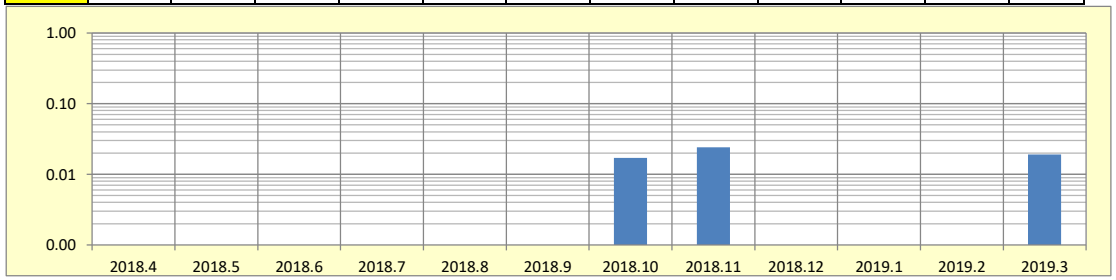

2019年度 月間測定	2019.4	2019.5	2019.6	2019.7	2019.8	2019.9	2019.10	2019.11	2019.12	2020.1	2020.2	2020.3
	ND	ND	ND	ND	ND	ND	ND	ND	ND	ND	ND	0.017

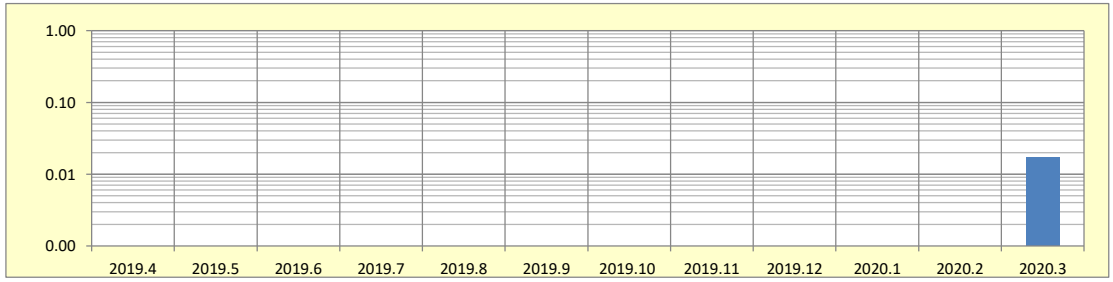

2020年度月間測定	2020.4	2020.5	2020.6	2020.7	2020.8	2020.9	2020.10	2020.11	2020.12	2021.1	2021.2	2021.3
	ND	ND	ND	ND	ND	ND	ND	ND	ND	ND	ND	ND

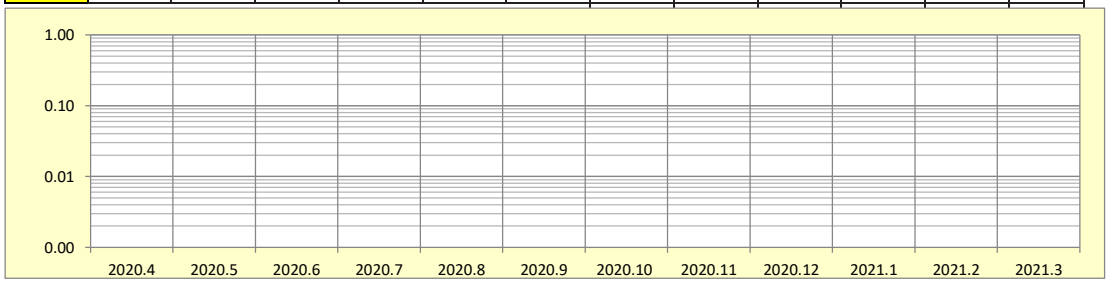

2021年度月間測定	2021.4	2021.5	2021.6	2021.7	2021.8	2021.9	2021.10	2021.11	2021.12	2022.1	2022.2	2022.3
	ND	ND	ND	0.018	ND	ND	ND	ND	ND	ND	ND	ND

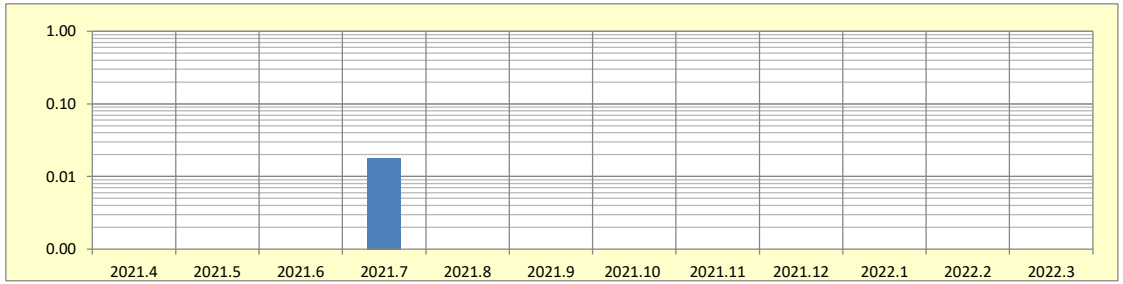

2022年度月間測定	2022.4	2022.5	2022.6	2022.7	2022.8	2022.9	2022.10	2022.11	2022.12	2023.1	2023.2	2023.3
	ND											

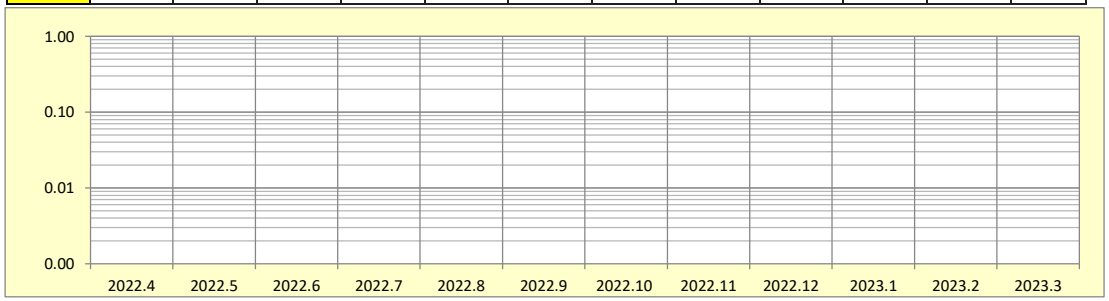

20	いわき市川前(ﾘｱﾙﾀｲﾑﾀﾞｽﾄﾓﾆﾀ)	平均値	0.010 (mBq/m3)	ND:0.06 mBq/m3以下

2017年度 月間測定	2017.4	2017.5	2017.6	2017.7	2017.8	2017.9	2017.10	2017.11	2017.12	2018.1	2018.2	2018.3
	ND	ND	0.038	0.036	ND	0.019	ND	ND	ND	ND	0.022	ND

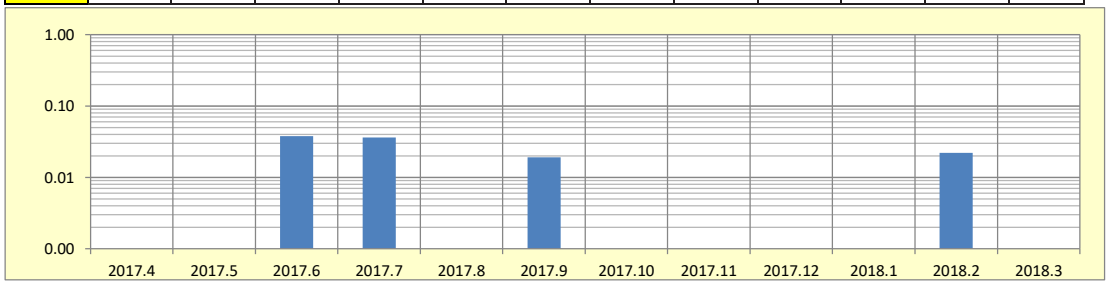

2018 年度	2018.4	2018.5	2018.6	2018.7	2018.8	2018.9	2018.10	2018.11	2018.12	2019.1	2019.2	2019.3
	ND	0.021	ND	ND	ND	ND	ND	ND	ND	ND	ND	ND

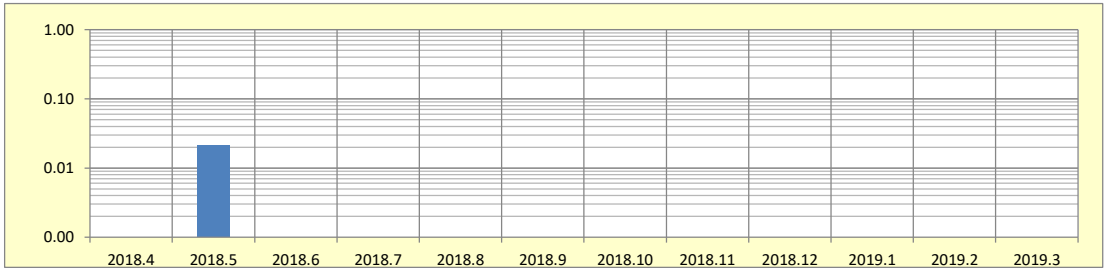

2019年度 月間測定	2019.4	2019.5	2019.6	2019.7	2019.8	2019.9	2019.10	2019.11	2019.12	2020.1	2020.2	2020.3
	ND	ND	ND	ND	ND	ND	ND	ND	ND	ND	ND	ND

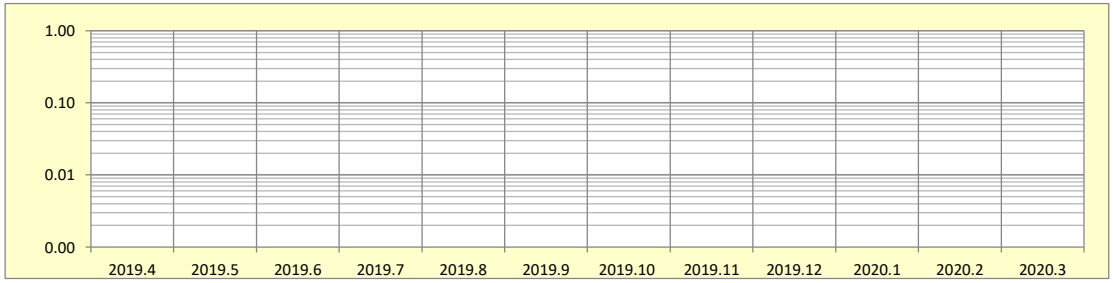

2020年度 月間測定	2020.4	2020.5	2020.6	2020.7	2020.8	2020.9	2020.10	2020.11	2020.12	2021.1	2021.2	2021.3
	ND	ND	ND	ND	ND	ND	ND	ND	ND	ND	ND	ND

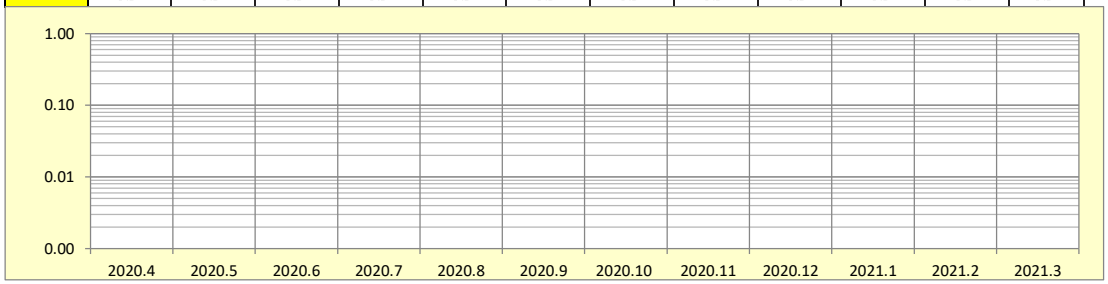

2021年度 月間測定	2021.4	2021.5	2021.6	2021.7	2021.8	2021.9	2021.10	2021.11	2021.12	2022.1	2022.2	2022.3
	ND	ND	ND	ND	ND	ND	ND	ND	ND	ND	ND	ND

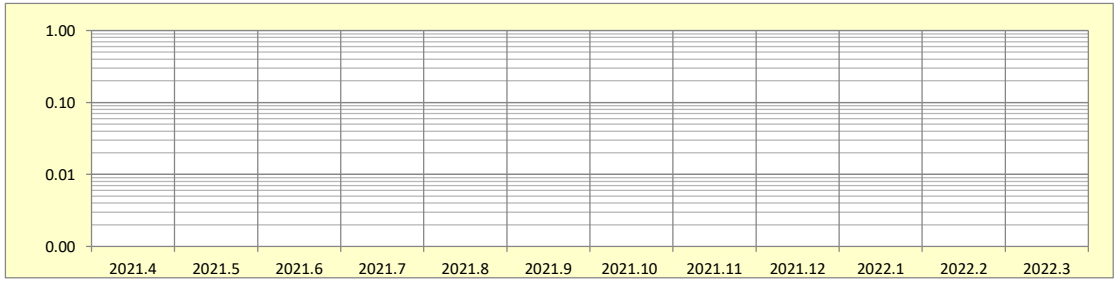

2022年度 月間測定	2022.4	2022.5	2022.6	2022.7	2022.8	2022.9	2022.10	2022.11	2022.12	2023.1	2023.2	2023.3
	ND											

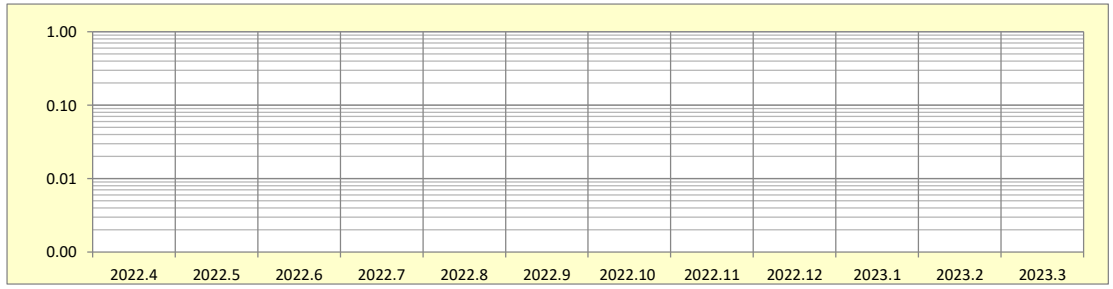

21	大熊町向畑(ﾘｱﾙﾀｲﾑﾀﾞｽﾄﾓﾆﾀ)	平均値	0.318	(mBq/m3)	ND:0.06 mBq/m3以下

2017年度 月間測定	2017.4	2017.5	2017.6	2017.7	2017.8	2017.9	2017.10	2017.11	2017.12	2018.1	2018.2	2018.3
	0.440	0.340	0.150	0.400	0.630	0.270	0.220	0.180	0.360	0.230	0.410	0.190

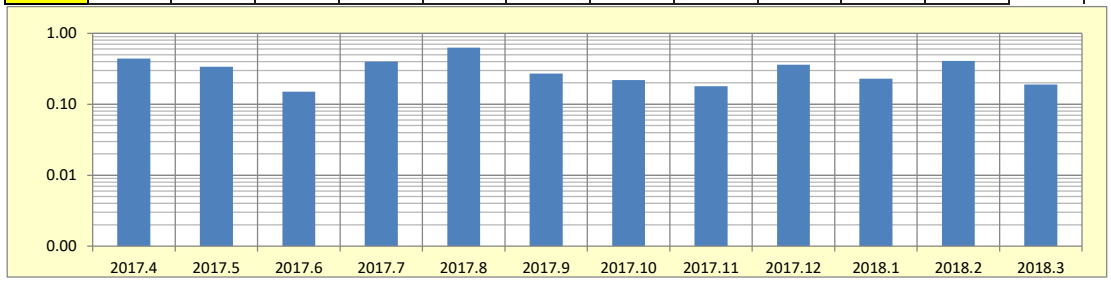

2018年度 月間測定	2018.4	2018.5	2018.6	2018.7	2018.8	2018.9	2018.10	2018.11	2018.12	2019.1	2019.2	2019.3
	0.110	0.100	0.150	0.220	0.210	0.230	0.260	0.250	3.400	0.200	0.260	0.190

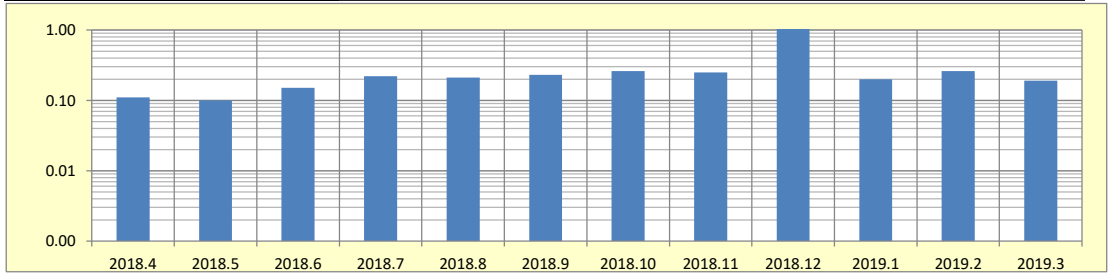

2019年度 月間測定	2019.4	2019.5	2019.6	2019.7	2019.8	2019.9	2019.10	2019.11	2019.12	2020.1	2020.2	2020.3
	0.270	0.230	0.150	0.230	0.190	0.360	0.290	0.630	2.200	0.610	0.610	0.400

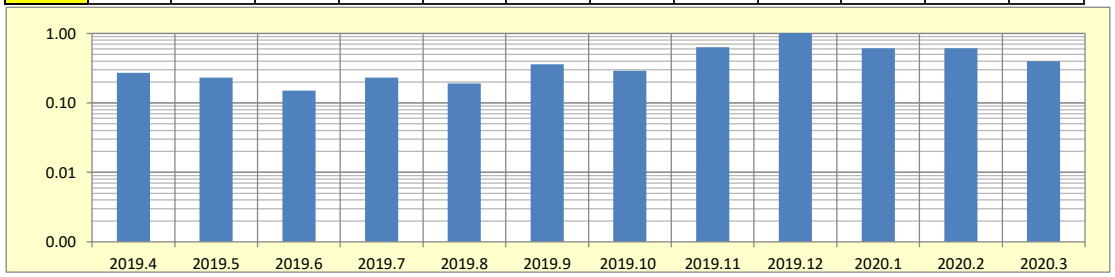

2020年度 月間測定	2020.4	2020.5	2020.6	2020.7	2020.8	2020.9	2020.10	2020.11	2020.12	2021.1	2021.2	2021.3
	0.220	0.330	0.150	0.180	0.140	0.260	0.220	0.170	0.260	0.350	0.170	0.086

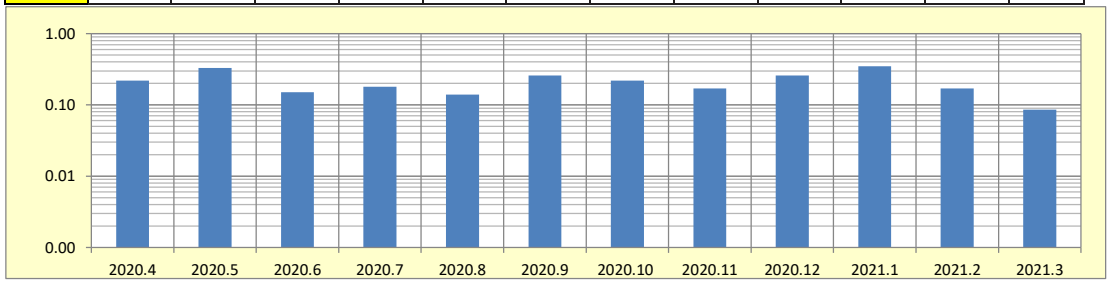

2021年度 月間測定	2021.4	2021.5	2021.6	2021.7	2021.8	2021.9	2021.10	2021.11	2021.12	2022.1	2022.2	2022.3
	0.150	0.084	0.160	0.190	0.074	0.130	0.093	0.084	0.065	0.052	0.370	0.240

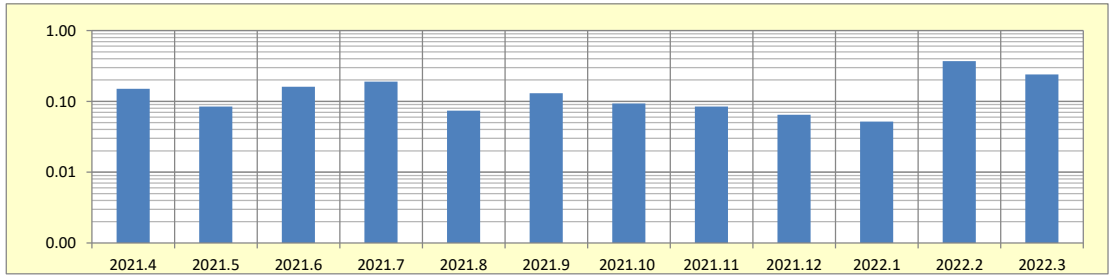

2022年度 月間測定	2022.4	2022.5	2022.6	2022.7	2022.8	2022.9	2022.10	2022.11	2022.12	2023.1	2023.2	2023.3
	0.056											

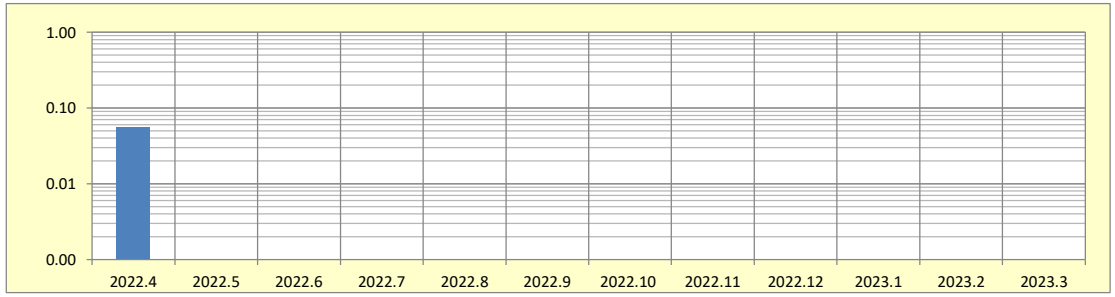

22	双葉町山田(ﾘｱﾙﾀｲﾑﾀﾞｽﾄﾓﾆﾀ)	平均値	0.179	(mBq/m3)	ND:0.06 mBq/m3以下

2017年度 月間測定	2017.4	2017.5	2017.6	2017.7	2017.8	2017.9	2017.10	2017.11	2017.12	2018.1	2018.2	2018.3
	0.130	0.190	0.150	0.180	0.220	0.180	0.140	0.130	0.520	0.051	0.190	0.067

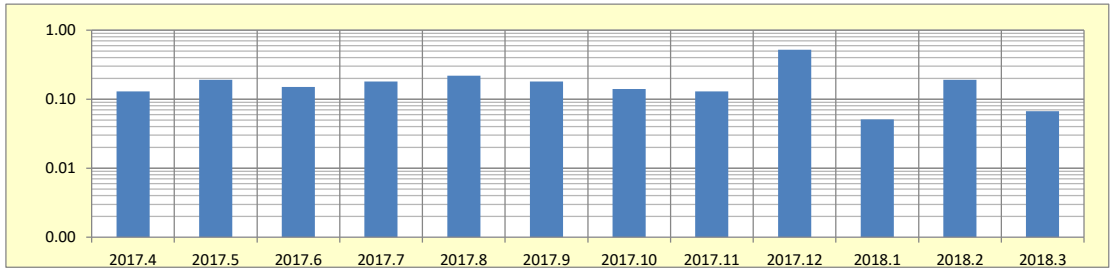

2018年度 月間測定	2018.4	2018.5	2018.6	2018.7	2018.8	2018.9	2018.10	2018.11	2018.12	2019.1	2019.2	2019.3
	0.097	0.140	0.180	0.260	0.230	0.310	0.140	0.073	0.110	0.150	0.078	0.087

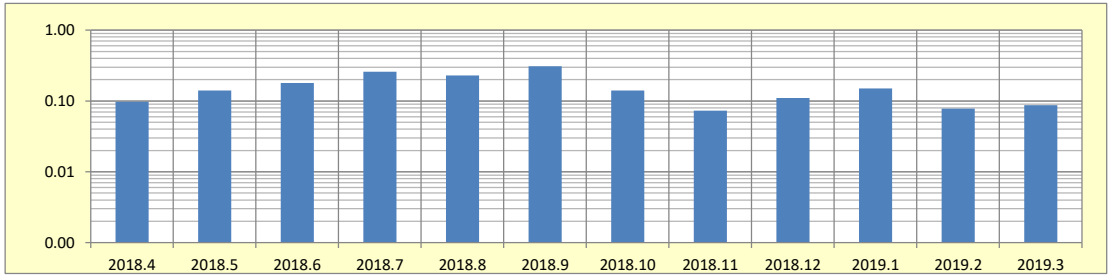

2019年度 月間測定	2019.4	2019.5	2019.6	2019.7	2019.8	2019.9	2019.10	2019.11	2019.12	2020.1	2020.2	2020.3
	0.100	0.130	0.110	0.170	0.220	0.240	0.140	0.090	0.120	0.043	0.140	0.210

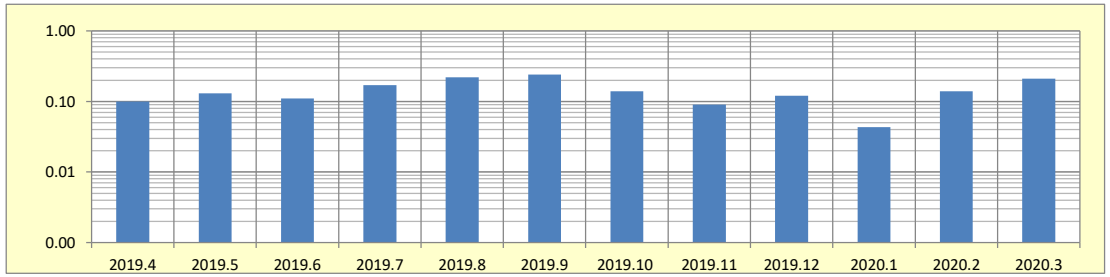

2020年度 月間測定	2020.4	2020.5	2020.6	2020.7	2020.8	2020.9	2020.10	2020.11	2020.12	2021.1	2021.2	2021.3
	0.058	0.120	0.180	0.150	0.160	0.150	0.150	0.130	0.150	0.120	0.120	0.096

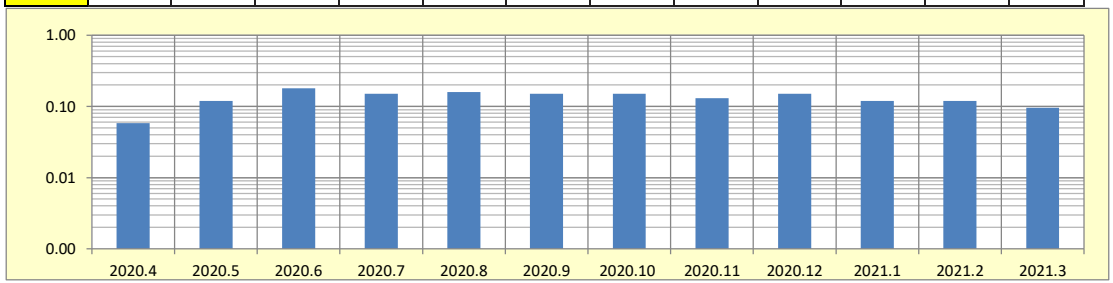

2021年度 月間測定	2021.4	2021.5	2021.6	2021.7	2021.8	2021.9	2021.10	2021.11	2021.12	2022.1	2022.2	2022.3
	0.056	0.093	0.097	0.140	0.110	0.130	0.091	0.068	0.035	0.028	0.034	0.120

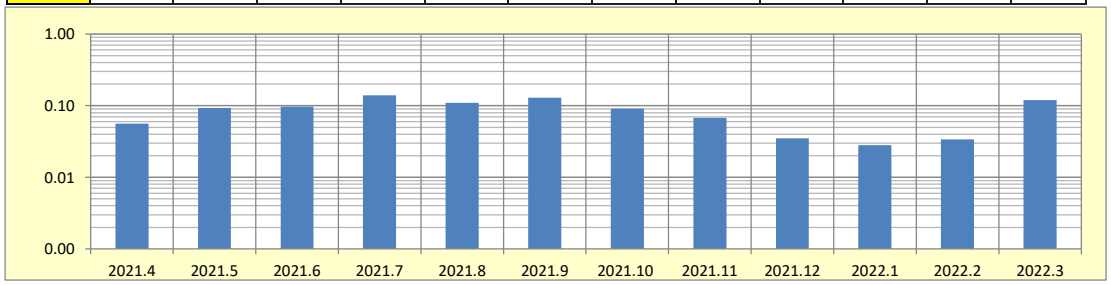

2022年度 月間測定	2022.4	2022.5	2022.6	2022.7	2022.8	2022.9	2022.10	2022.11	2022.12	2023.1	2023.2	2023.3
	0.053											

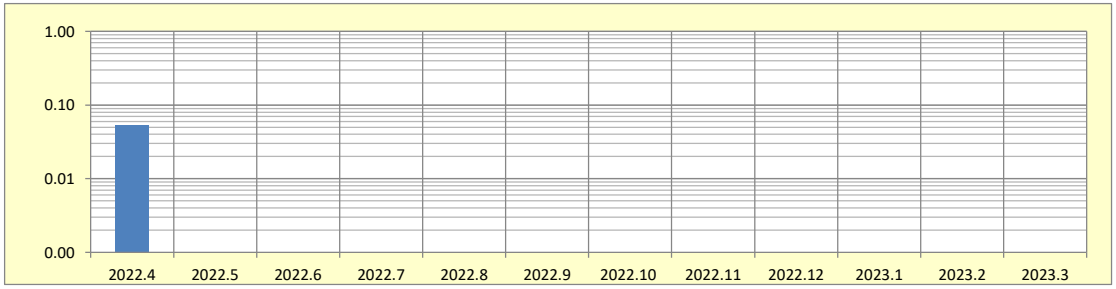

23	双葉町新山(ﾘｱﾙﾀｲﾑﾀﾞｽﾄﾓﾆﾀ)	平均値	0.143	(mBq/m3)	ND:0.06 mBq/m3以下

2017年度 月間測定	2017.4	2017.5	2017.6	2017.7	2017.8	2017.9	2017.10	2017.11	2017.12	2018.1	2018.2	2018.3
	0.150	0.260	0.200	0.210	0.170	0.180	0.110	0.150	0.076	0.053	0.083	0.075

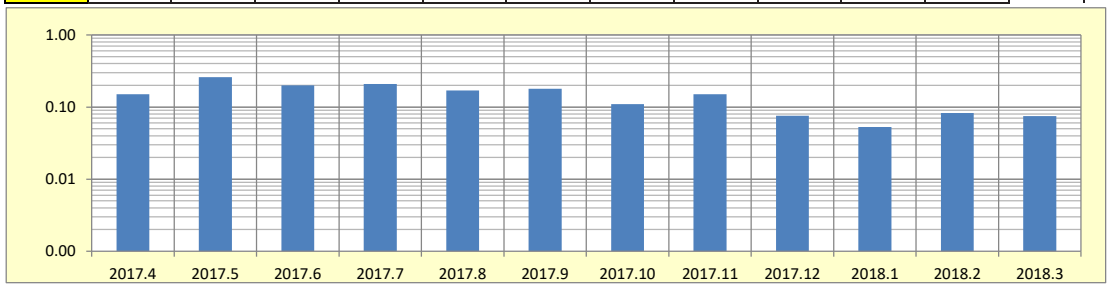

2018年度 月間測定	2018.4	2018.5	2018.6	2018.7	2018.8	2018.9	2018.10	2018.11	2018.12	2019.1	2019.2	2019.3
	0.10	0.18	0.35	0.42	0.29	0.27	0.24	0.17	0.16	0.14	0.15	0.27

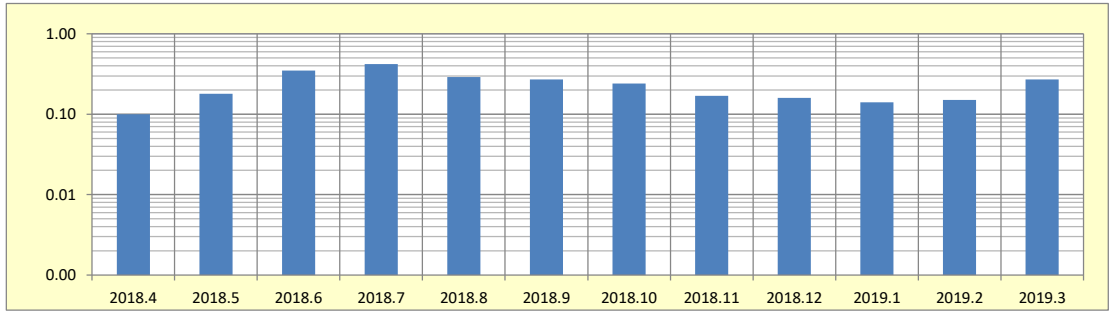

2019年度 月間測定	2019.4	2019.5	2019.6	2019.7	2019.8	2019.9	2019.10	2019.11	2019.12	2020.1	2020.2	2020.3
	0.21	0.23	0.21	0.20	0.30	0.23	0.26	0.55	0.24	0.15	0.20	0.21

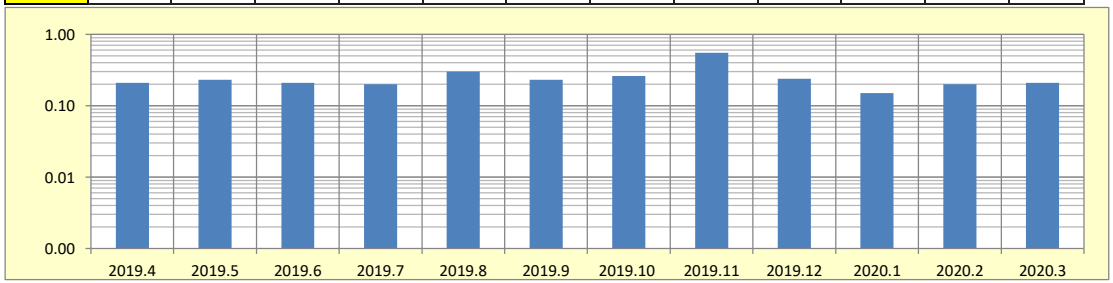

2020年度 月間測定	2020.4	2020.5	2020.6	2020.7	2020.8	2020.9	2020.10	2020.11	2020.12	2021.1	2021.2	2021.3
	0.330	0.150	0.260	0.160	0.180	0.140	0.160	0.160	0.072	0.063	0.180	0.100

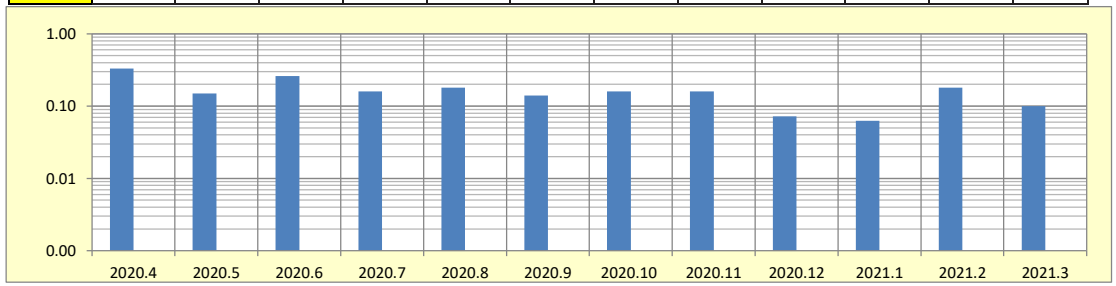

2021年度 月間測定	2021.4	2021.5	2021.6	2021.7	2021.8	2021.9	2021.10	2021.11	2021.12	2022.1	2022.2	2022.3
	0.050	0.095	0.120	0.120	0.100	0.120	0.092	0.068	0.046	0.058	0.040	0.086

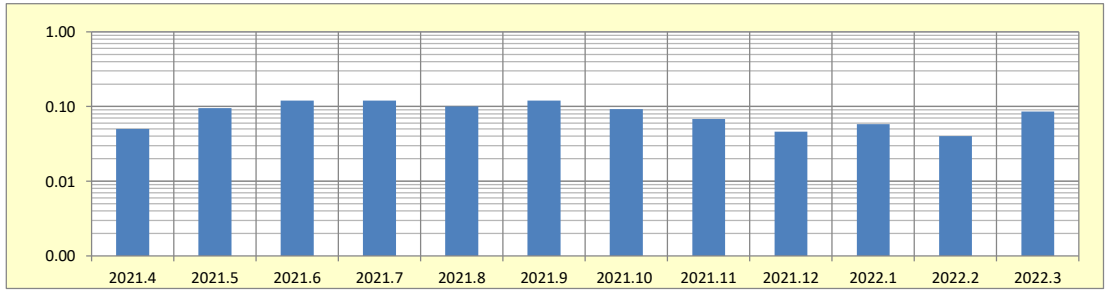

2022年度 月間測定	2022.4	2022.5	2022.6	2022.7	2022.8	2022.9	2022.10	2022.11	2022.12	2023.1	2023.2	2023.3
	0.045											

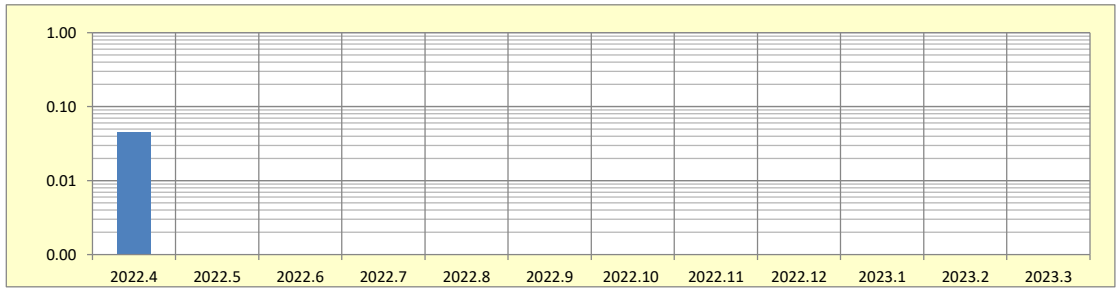

24	双葉町上羽鳥(ﾘｱﾙﾀｲﾑﾀﾞｽﾄﾓﾆﾀ)	平均値	0.114	(mBq/m3)	ND:0.06 mBq/m3以下

2017年度 月間測定	2017.4	2017.5	2017.6	2017.7	2017.8	2017.9	2017.10	2017.11	2017.12	2018.1	2018.2	2018.3
	0.110	0.150	0.097	0.170	0.160	0.180	0.079	0.110	0.050	0.074	0.190	ND

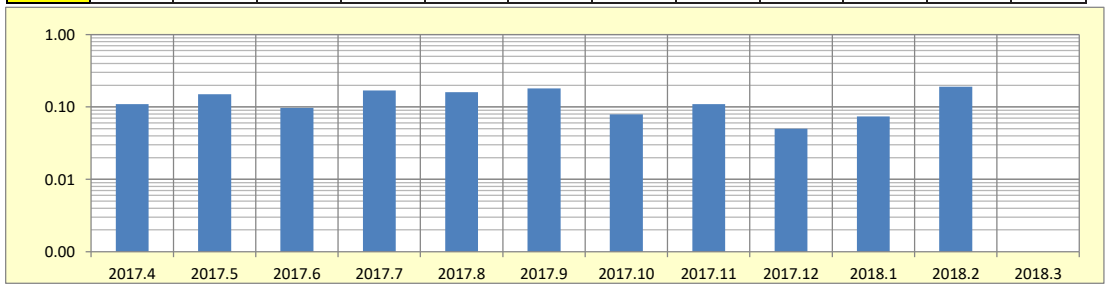

2018年度 月間測定	2018.4	2018.5	2018.6	2018.7	2018.8	2018.9	2018.10	2018.11	2018.12	2019.1	2019.2	2019.3
	0.059	0.095	0.150	0.490	0.170	0.250	0.140	0.070	0.076	0.069	0.110	0.100

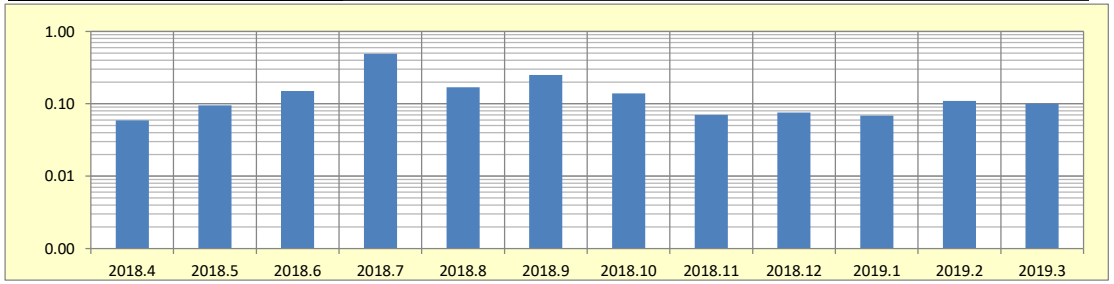

2019年度 月間測定	2019.4	2019.5	2019.6	2019.7	2019.8	2019.9	2019.10	2019.11	2019.12	2020.1	2020.2	2020.3
	0.120	0.120	0.085	0.180	0.190	0.220	0.140	0.150	0.100	0.069	0.099	0.120

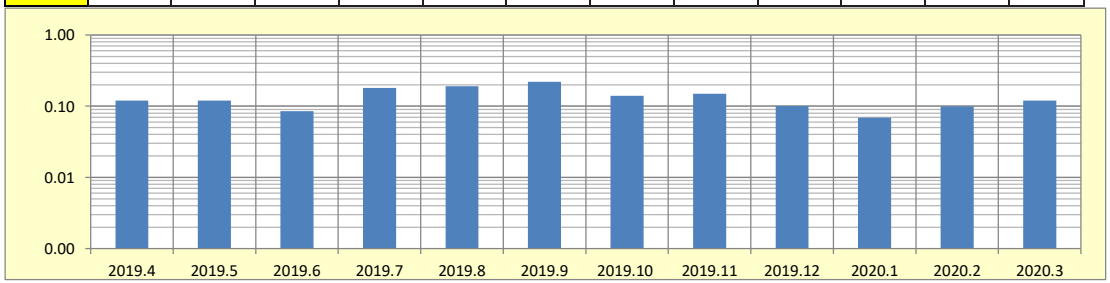

2020年度 月間測定	2020.4	2020.5	2020.6	2020.7	2020.8	2020.9	2020.10	2020.11	2020.12	2021.1	2021.2	2021.3
	0.049	0.110	0.110	0.081	0.150	0.200	0.130	0.066	0.046	0.077	0.051	0.045

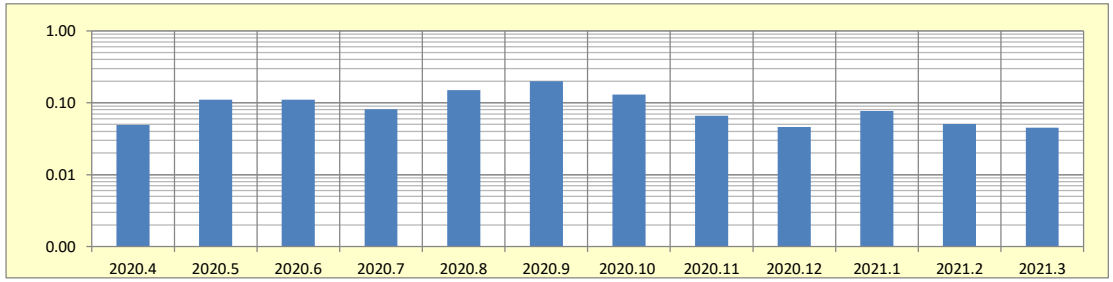

2021年度 月間測定	2021.4	2021.5	2021.6	2021.7	2021.8	2021.9	2021.10	2021.11	2021.12	2022.1	2022.2	2022.3
	0.046	0.076	0.079	0.140	0.100	0.110	0.072	0.040	0.018	ND	ND	0.032

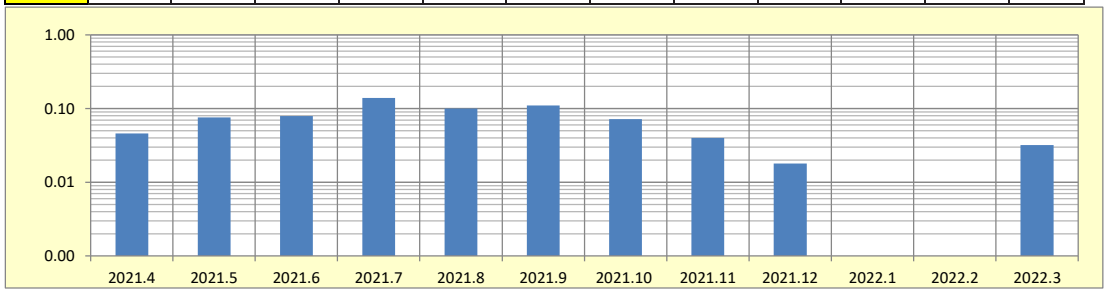

2022年度 月間測定	2022.4	2022.5	2022.6	2022.7	2022.8	2022.9	2022.10	2022.11	2022.12	2023.1	2023.2	2023.3
	0.033											

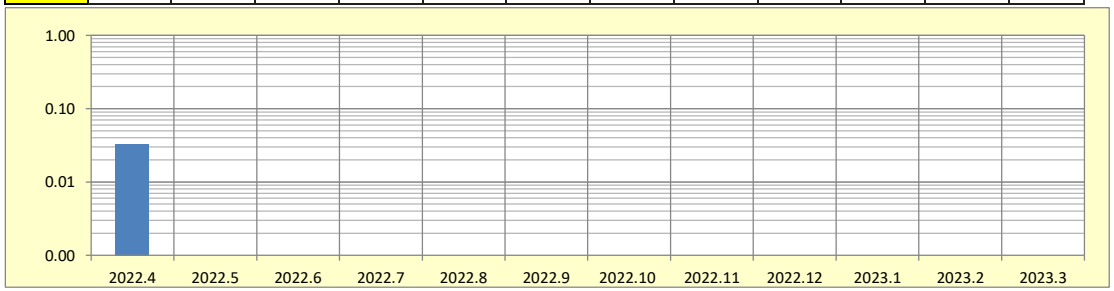

25	浪江町南津島(ﾘｱﾙﾀｲﾑﾀﾞｽﾄﾓﾆﾀ)	平均値	0.069	(mBq/m3)	ND:0.06 mBq/m3以下

2017年度 月間測定	2017.4	2017.5	2017.6	2017.7	2017.8	2017.9	2017.10	2017.11	2017.12	2018.1	2018.2	2018.3
	0.180	0.095	0.053	0.078	0.059	0.130	0.035	0.036	0.040	0.035	0.053	0.037

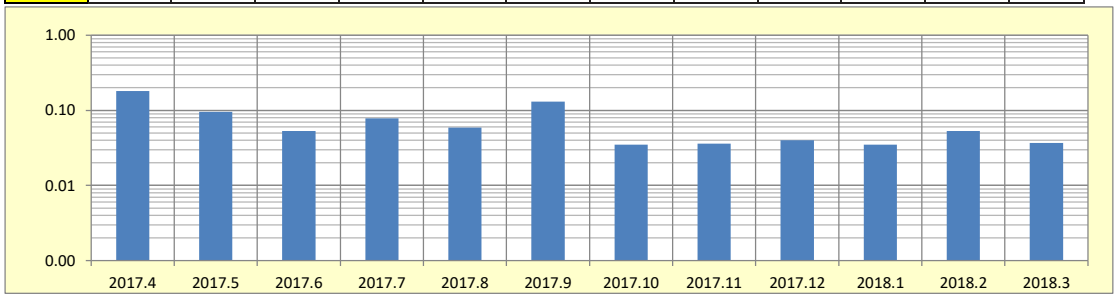

2018年度 月間測定	2018.4	2018.5	2018.6	2018.7	2018.8	2018.9	2018.10	2018.11	2018.12	2019.1	2019.2	2019.3
	0.062	0.062	0.030	0.077	0.140	0.062	0.044	0.043	ND	0.050	0.025	0.068

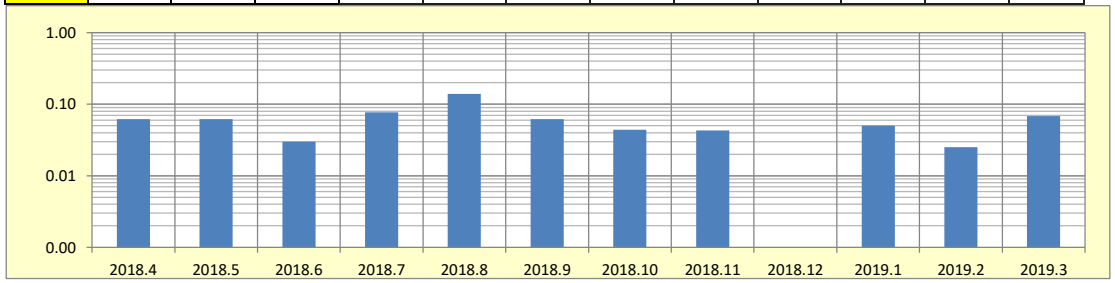

2019年度 月間測定	2019.4	2019.5	2019.6	2019.7	2019.8	2019.9	2019.10	2019.11	2019.12	2020.1	2020.2	2020.3
	0.040	0.100	0.032	ND	0.047	0.063	0.037	0.092	0.064	0.075	0.054	0.077

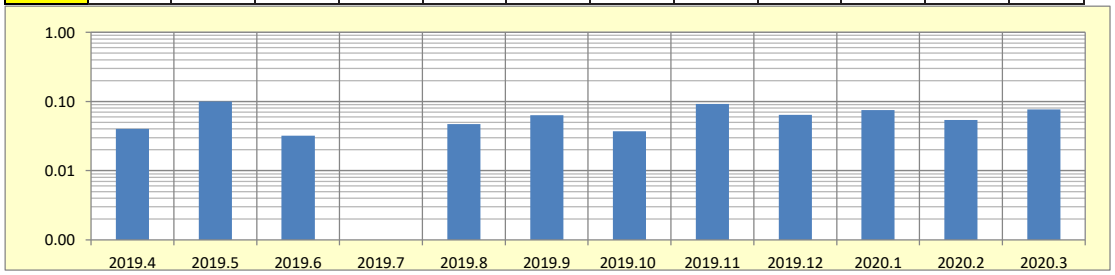

2020年度 月間測定	2020.4	2020.5	2020.6	2020.7	2020.8	2020.9	2020.10	2020.11	2020.12	2021.1	2021.2	2021.3
	0.047	0.090	0.043	0.034	0.048	0.045	0.031	0.059	0.045	0.051	0.047	0.061

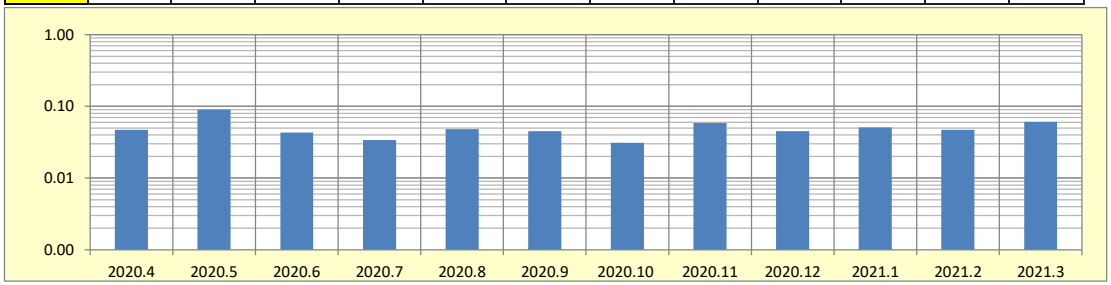

2021年度 月間測定	2021.4	2021.5	2021.6	2021.7	2021.8	2021.9	2021.10	2021.11	2021.12	2022.1	2022.2	2022.3
	0.024	0.087	0.027	0.045	0.028	0.068	0.034	0.110	0.130	0.140	0.066	0.110

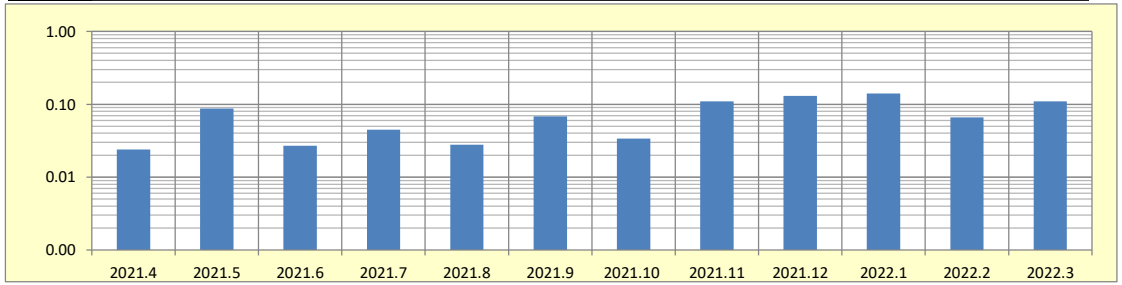

2022年度 月間測定	2022.4	2022.5	2022.6	2022.7	2022.8	2022.9	2022.10	2022.11	2022.12	2023.1	2023.2	2023.3
	0.037											

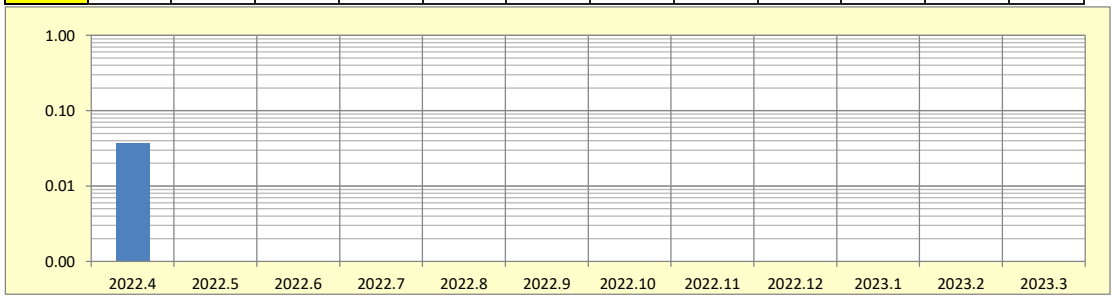

26	南相馬市横川ダム(ﾘｱﾙﾀｲﾑﾀﾞｽﾄﾓﾆﾀ)	平均値	0.044	(mBq/m3)	ND:0.06 mBq/m3以下

2017年度 月間測定	2017.4	2017.5	2017.6	2017.7	2017.8	2017.9	2017.10	2017.11	2017.12	2018.1	2018.2	2018.3
	0.063	0.062	0.073	0.088	0.078	0.093	0.085	0.028	0.039	0.052	0.130	0.100

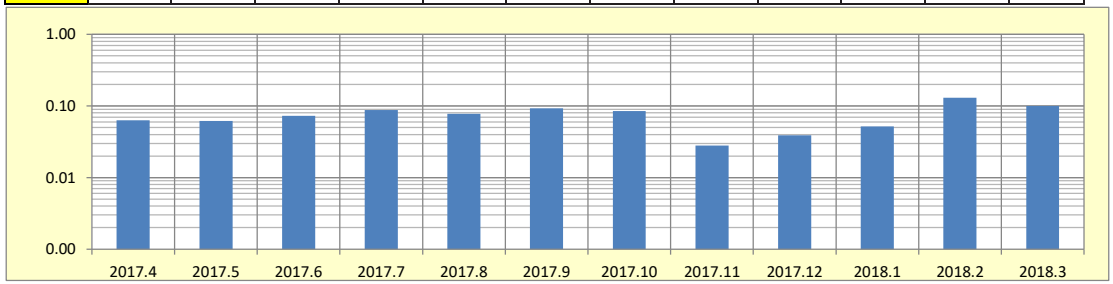

2018年度 月間測定	2018.4	2018.5	2018.6	2018.7	2018.8	2018.9	2018.10	2018.11	2018.12	2019.1	2019.2	2019.3
	0.076	0.088	0.036	0.080	0.093	0.120	0.097	0.034	0.025	0.040	0.037	0.061

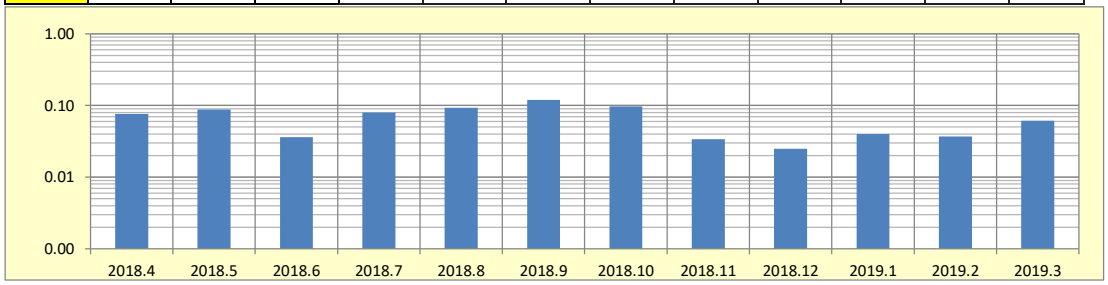

2019年度 月間測定	2019.4	2019.5	2019.6	2019.7	2019.8	2019.9	2019.10	2019.11	2019.12	2020.1	2020.2	2020.3
	0.064	0.097	0.048	0.074	0.077	0.081	0.065	0.028	ND	ND	0.034	0.110

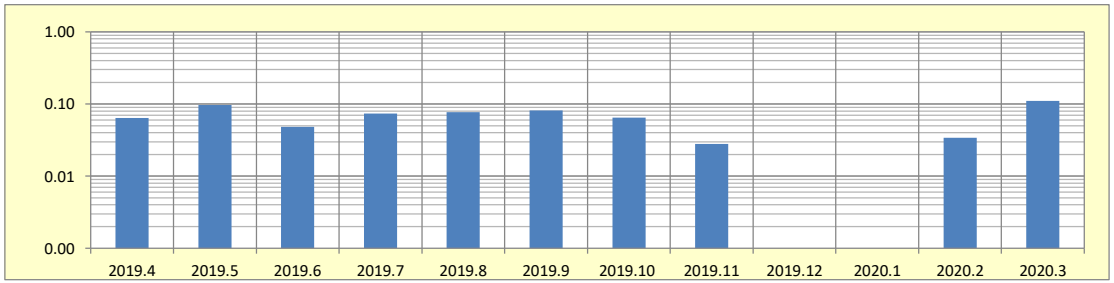

2020年度 月間測定	2020.4	2020.5	2020.6	2020.7	2020.8	2020.9	2020.10	2020.11	2020.12	2021.1	2021.2	2021.3
	0.035	0.087	0.054	0.070	0.072	0.150	0.048	0.035	0.030	0.044	0.064	0.087

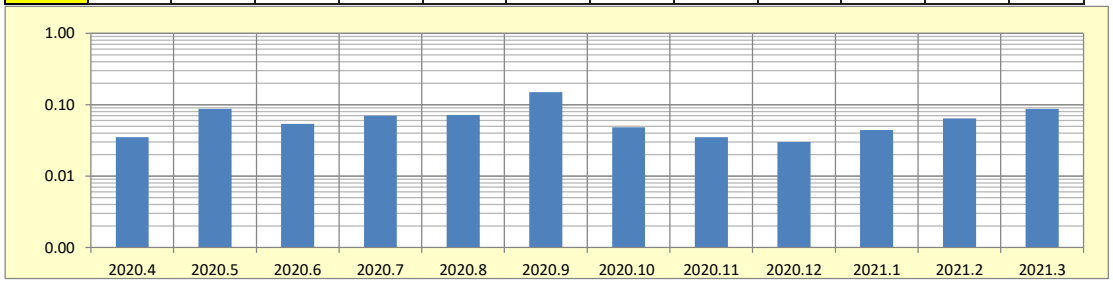

2021年度 月間測定	2021.4	2021.5	2021.6	2021.7	2021.8	2021.9	2021.10	2021.11	2021.12	2022.1	2022.2	2022.3
	0.055	0.086	0.140	0.071	0.110	0.098	0.052	0.032	0.085	0.037	0.046	0.072

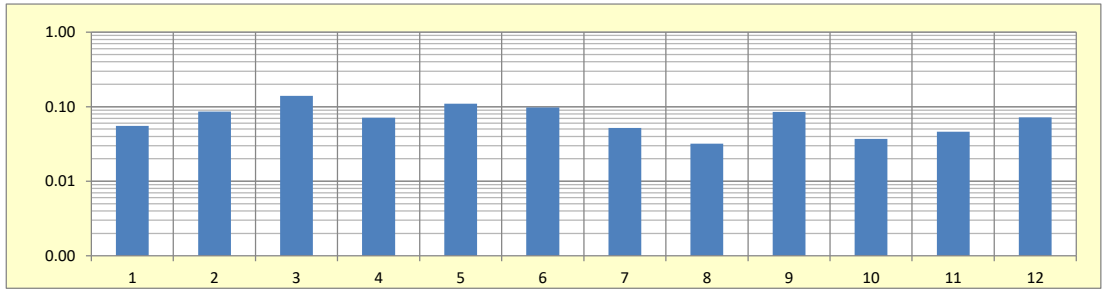

2022年度 月間測定	2022.4	2022.5	2022.6	2022.7	2022.8	2022.9	2022.10	2022.11	2022.12	2023.1	2023.2	2023.3
	0.064											

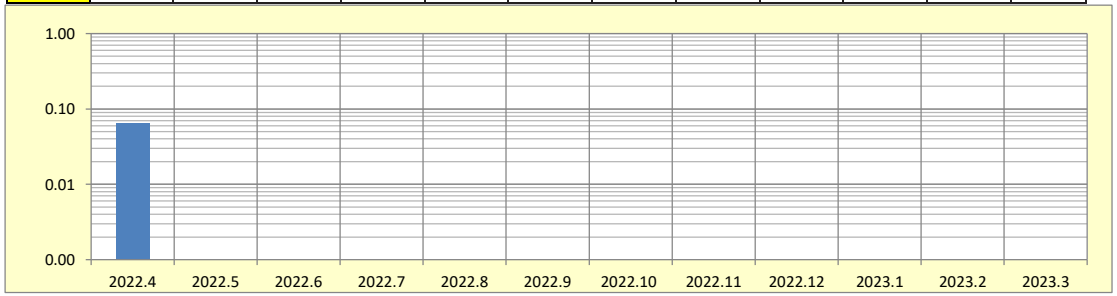

27	広野町二ツ沼(ﾀﾞｽﾄｻﾝﾌﾟﾗｰ)	平均値	0.000 (mBq/m3)	ND:0.3 mBq/m3以下

2017年度 週間測定

2017.3.31 ～	2017.4.6 ～ 2017.	2017.4.13 ～ 2017.	2017.4.20 ～ 2017.	2017.4.27 ～ 2017.	2017.5. 2 ～ 2017.	2017.5.11 ～ 2017.	2017.5.18 ～ 2017.	2017.5.25 ～ 2017.	2017.6. 1 ～ 2017.	2017.6. 8 ～ 2017.	2017.6.15 ～
ND	ND	ND	ND	ND	ND	ND	ND	ND	ND	ND	ND
2017.6.22 ～ 2017	2017.6.29 ～ 2017	2017.7. 6 ～ 2017	2017.7.13 ～ 2017	2017.7.20 ～ 2017	2017.7.27 ～ 2017	2017.8. 3 ～ 2017	2017.8.10 ～ 2017	2017.8.17 ～ 2017	2017.8.24 ～ 2017	2017.8.31 ～ 2017	2017.9.7 ～
ND	ND	ND	ND	ND	ND	ND	ND	ND	ND	ND	ND
2017.9.14 ～ 2017.	2017.9.21 ～ 2017.	2017.9.28 ～	2017.10. 5 ～	2017.10.12 ～	2017.10.19 ～	2017.10.26 ～	2017.11.2 ～	2017.11. 9 ～	2017.11.16 ～	2017.11.22 ～	2017.11.30 ～
ND	ND	ND	ND	ND	ND	ND	ND	ND	ND	ND	ND
2017.12.7 ～	2017.12.14 ～	2017.12.21 ～	2017.12.28 ～ 2018.	2018.1. 4 ～ 2018	2018.1.11 ～ 2018	2018.1.18 ～ 2018	2018.1.25 ～ 2018	2018.2. 1 ～ 2018	2018.2. 8 ～ 2018	2018.2.15 ～ 2018	2018.2.22 ～
ND	ND	ND	ND	ND	ND	ND	ND	ND	ND	ND	ND
2018.3. 1 ～ 2018.	2018.3. 8 ～ 2018.	2018.3.15 ～ 2018.	2018.3.22 ～ 2018.	2018.3.30 ～ 2018. 4.2							
ND	ND	ND	ND	ND							

2018年度 月間測定

2018.4	2018.5	2018.6	2018.7	2018.8	2018.9	2018.10	2018.11	2018.12	2019.1	2019.2	2019.3
ND	ND	ND	ND	ND	ND	ND	ND	ND	ND	ND	ND

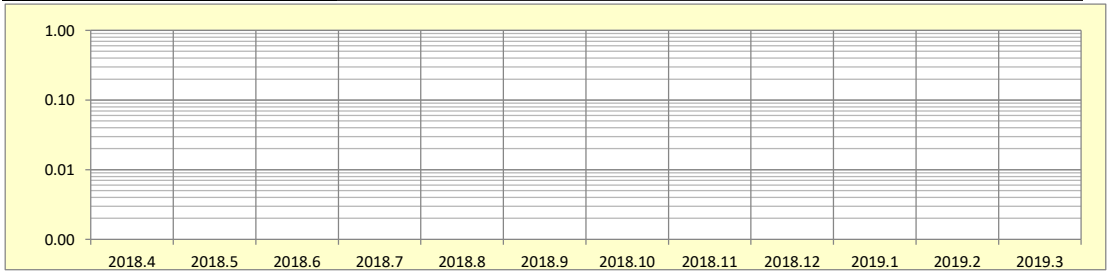

2019年度 月間測定

2019.4	2019.5	2019.6	2019.7	2019.8	2019.9	2019.10	2019.11	2019.12	2020.1	2020.2	2020.3
ND	ND	ND	0.036	ND	ND	ND	ND	ND	ND	ND	ND

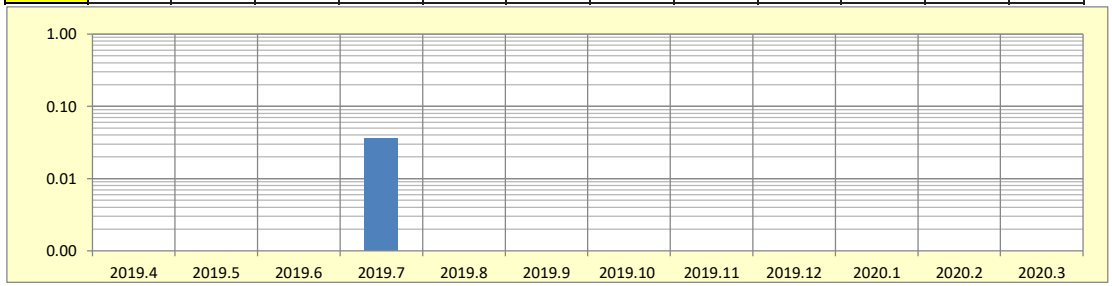

2020年度 月間測定	2020.4	2020.5	2020.6	2020.7	2020.8	2020.9	2020.10	2020.11	2020.12	2021.1	2021.2	2021.3
	ND	0.018	ND	0.017	ND	ND	0.026	ND	0.020	0.023	ND	ND

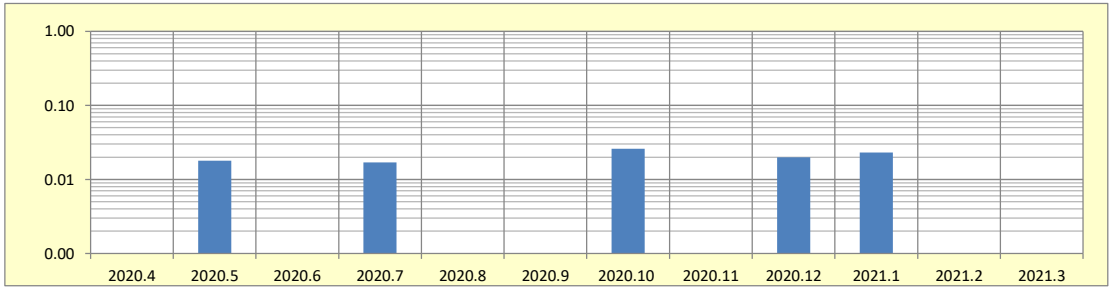

2021年度 月間測定	2021.4	2021.5	2021.6	2021.7	2021.8	2021.9	2021.10	2021.11	2021.12	2022.1	2022.2	2022.3
	ND	ND	ND	0.014	ND	ND	ND	ND	0.014	ND	ND	ND

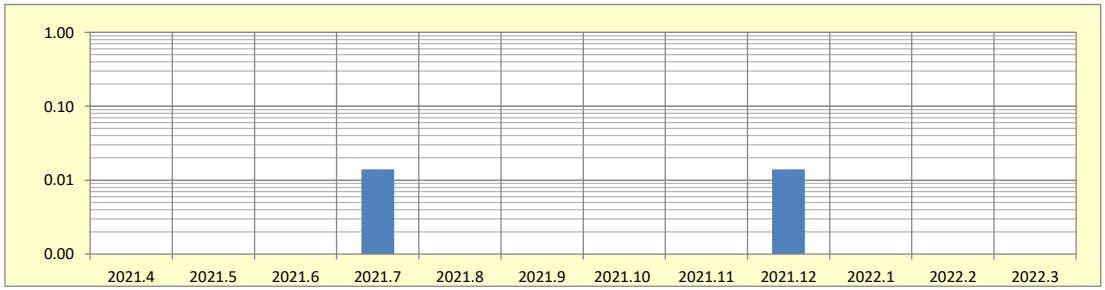

2022年度 月間測定	2022.4	2022.5	2022.6	2022.7	2022.8	2022.9	2022.10	2022.11	2022.12	2023.1	2023.2	2023.3
	ND											

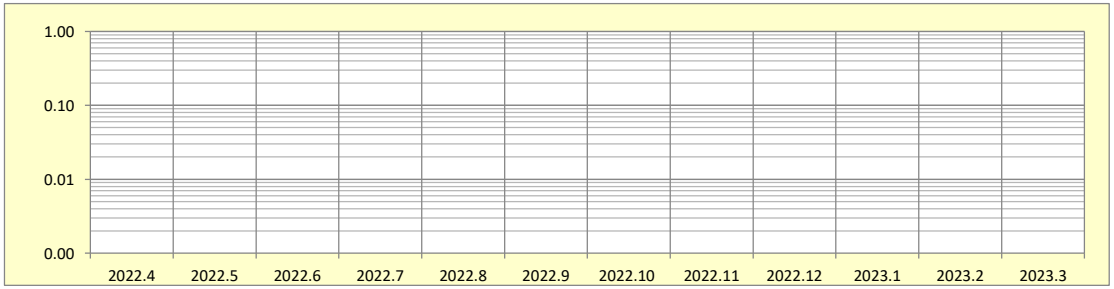

28	楢葉町山田岡(ﾀﾞｽﾄｻﾝﾌﾟﾗｰ)	平均値	0.000 (mBq/m3)	ND:0.3 mBq/m3以下

2017年度 週間測定

2017.3.31 ～	2017.4.6 ～ 2017.	2017.4.13 ～ 2017.	2017.4.20 ～ 2017.	2017.4.27 ～ 2017.	2017.5. 2 ～ 2017.	2017.5.11 ～ 2017.	2017.5.18 ～ 2017.	2017.5.25 ～ 2017.	2017.6. 1 ～ 2017.	2017.6. 8 ～ 2017.	2017.6.15 ～
ND	ND	ND	ND	ND	ND	ND	ND	ND	ND	ND	ND
2017.6.22 ～ 2017	2017.6.29 ～ 2017	2017.7. 6 ～ 2017	2017.7.13 ～ 2017	2017.7.20 ～ 2017	2017.7.27 ～ 2017	2017.8. 3 ～ 2017	2017.8.10 ～ 2017	2017.8.17 ～ 2017	2017.8.24 ～ 2017	2017.8.31 ～ 2017	2017.9.7 ～
ND	ND	ND	ND	ND	ND	ND	ND	ND	ND	ND	ND
2017.9.14 ～ 2017.	2017.9.21 ～ 2017.	2017.9.28 ～	2017.10. 5 ～	2017.10.12 ～	2017.10.19 ～	2017.10.26 ～	2017.11.2 ～	2017.11. 9 ～	2017.11.16 ～	2017.11.22 ～	2017.11.30 ～
ND	ND	ND	ND	ND	ND	ND	ND	ND	ND	ND	ND
2017.12.7 ～	2017.12.14 ～	2017.12.21 ～	2017.12.28 ～ 2018.	2018.1. 4 ～ 2018	2018.1.11 ～ 2018	2018.1.18 ～ 2018	2018.1.25 ～ 2018	2018.2. 1 ～ 2018	2018.2. 8 ～ 2018	2018.2.15 ～ 2018	2018.2.22 ～
ND	ND	ND	ND	ND	ND	ND	ND	ND	ND	ND	ND
2018.3. 1 ～ 2018.	2018.3. 8 ～ 2018.	2018.3.15 ～ 2018.	2018.3.22 ～ 2018.	2018.3.30 ～ 2018. 4.2							
ND	ND	ND	ND	ND							

2018年度 月間測定

2018.4	2018.5	2018.6	2018.7	2018.8	2018.9	2018.10	2018.11	2018.12	2019.1	2019.2	2019.3
ND	ND	ND	ND	ND	ND	ND	ND	ND	ND	ND	ND

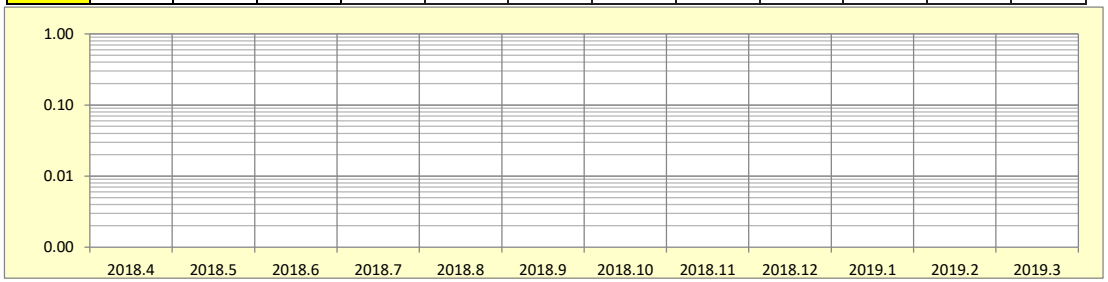

2019年度 月間測定

2019.4	2019.5	2019.6	2019.7	2019.8	2019.9	2019.10	2019.11	2019.12	2020.1	2020.2	2020.3
ND	ND	0.046	ND	ND	ND	ND	ND	ND	ND	ND	ND

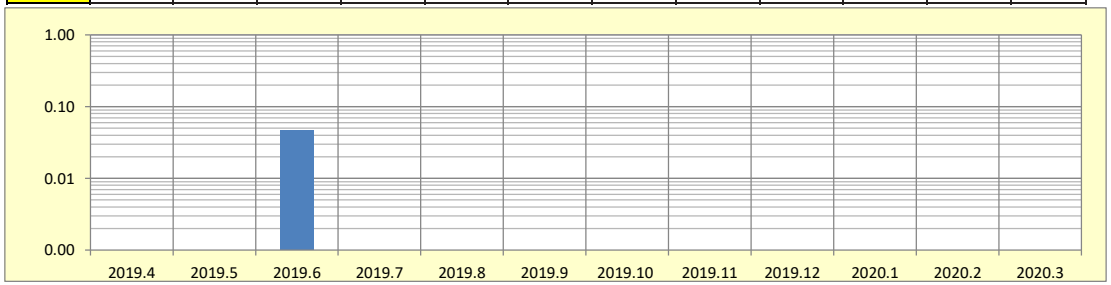

2020年度 月間測定	2020.4	2020.5	2020.6	2020.7	2020.8	2020.9	2020.10	2020.11	2020.12	2021.1	2021.2	2021.3
	ND	ND	0.022	ND	ND	ND	ND	ND	0.018	ND	ND	ND

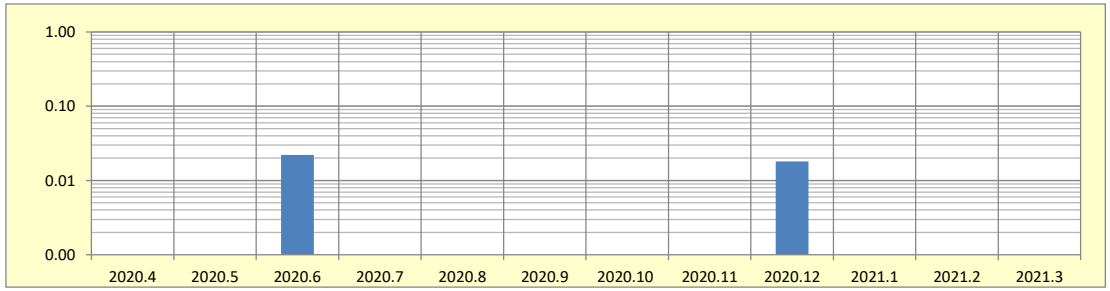

2021年度 月間測定	2021.4	2021.5	2021.6	2021.7	2021.8	2021.9	2021.10	2021.11	2021.12	2022.1	2022.2	2022.3
	ND	ND	ND	ND	ND	ND	ND	ND	0.015	ND	0.015	ND

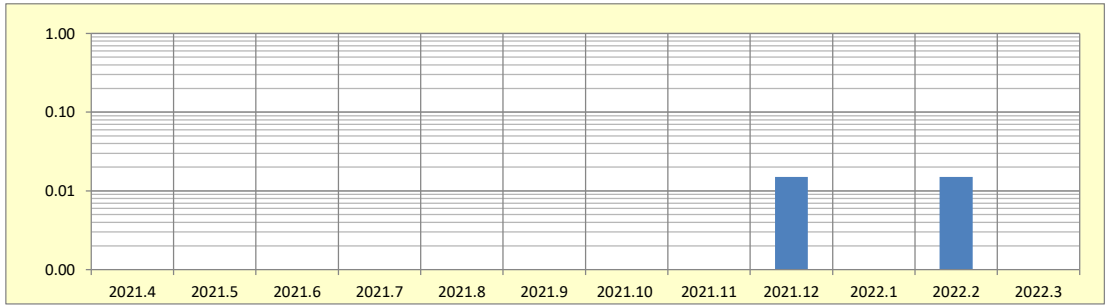

2022年度 月間測定	2022.4	2022.5	2022.6	2022.7	2022.8	2022.9	2022.10	2022.11	2022.12	2023.1	2023.2	2023.3
	ND											

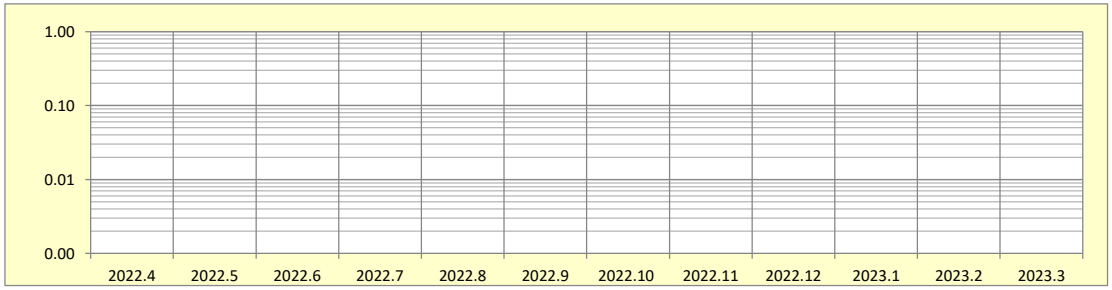

29	楢葉町松館(ﾀﾞｽﾄｻﾝﾌﾟﾗｰ)	平均値	0.000 (mBq/m3)	ND:0.3 mBq/m3以下

2017年度 週間測定

2017.3.31 ～	2017.4.6 ～ 2017.	2017.4.13 ～ 2017.	2017.4.20 ～ 2017.	2017.4.27 ～ 2017.	2017.5. 2 ～ 2017.	2017.5.11 ～ 2017.	2017.5.18 ～ 2017.	2017.5.25 ～ 2017.	2017.6. 1 ～ 2017.	2017.6. 8 ～ 2017.	2017.6.15 ～
ND	ND	ND	ND	ND	ND	ND	ND	ND	ND	ND	ND
2017.6.22 ～ 2017	2017.6.29 ～ 2017	2017.7. 6 ～ 2017	2017.7.13 ～ 2017	2017.7.20 ～ 2017	2017.7.27 ～ 2017	2017.8. 3 ～ 2017	2017.8.10 ～ 2017	2017.8.17 ～ 2017	2017.8.24 ～ 2017	2017.8.31 ～ 2017	2017.9.7 ～
ND	ND	ND	ND	ND	ND	ND	ND	ND	ND	ND	ND
2017.9.14 ～ 2017.	2017.9.21 ～ 2017.	2017.9.28 ～	2017.10. 5 ～	2017.10.12 ～	2017.10.19 ～	2017.10.26 ～	2017.11.2 ～	2017.11. 9 ～	2017.11.16 ～	2017.11.22 ～	2017.11.30 ～
ND	ND	ND	ND	ND	ND	ND	ND	ND	ND	ND	ND
2017.12.7 ～	2017.12.14 ～	2017.12.21 ～	2017.12.28 ～ 2018.	2018.1. 4 ～ 2018	2018.1.11 ～ 2018	2018.1.18 ～ 2018	2018.1.25 ～ 2018	2018.2. 1 ～ 2018	2018.2. 8 ～ 2018	2018.2.15 ～ 2018	2018.2.22 ～
ND	ND	ND	ND	ND	ND	ND	ND	ND	ND	ND	ND
2018.3. 1 ～ 2018.	2018.3. 8 ～ 2018.	2018.3.15 ～ 2018.	2018.3.22 ～ 2018.	2018.3.30 ～ 2018. 4.2							
ND	ND	ND	ND	ND							

2018年度 月間測定

2018.4	2018.5	2018.6	2018.7	2018.8	2018.9	2018.10	2018.11	2018.12	2019.1	2019.2	2019.3
0.048	ND	ND	ND	ND	ND	ND	ND	ND	ND	ND	ND

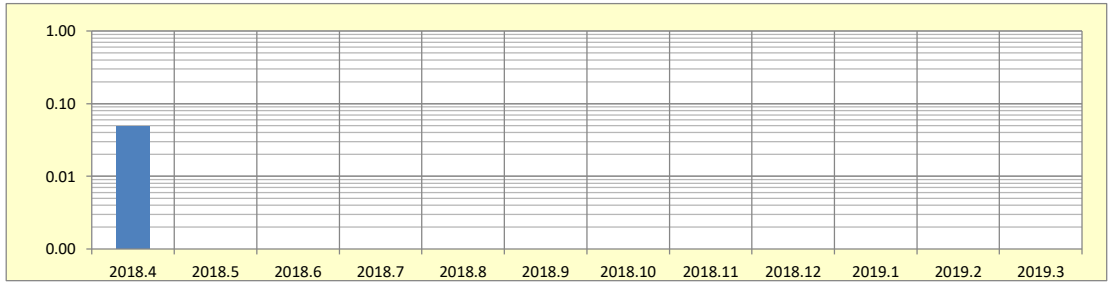

2019年度 月間測定

2019.4	2019.5	2019.6	2019.7	2019.8	2019.9	2019.10	2019.11	2019.12	2020.1	2020.2	2020.3
ND	ND	ND	0.079	ND	ND	ND	ND	ND	ND	ND	ND

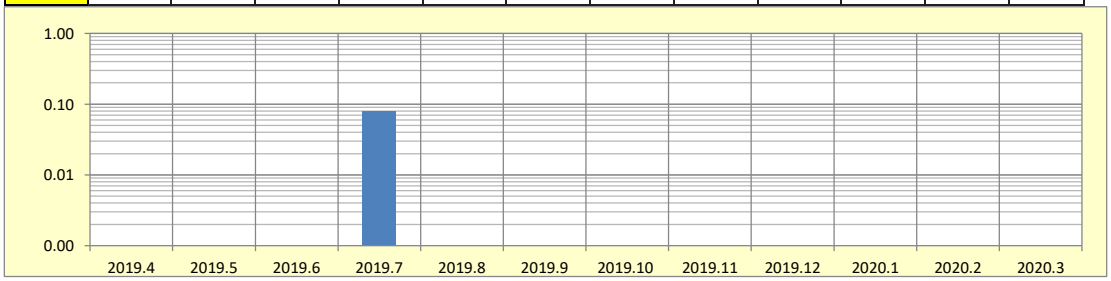

2020年度 月間測定	2020.4	2020.5	2020.6	2020.7	2020.8	2020.9	2020.10	2020.11	2020.12	2021.1	2021.2	2021.3
	ND	0.017	0.030	0.027	0.025	0.031	ND	ND	0.020	ND	ND	ND

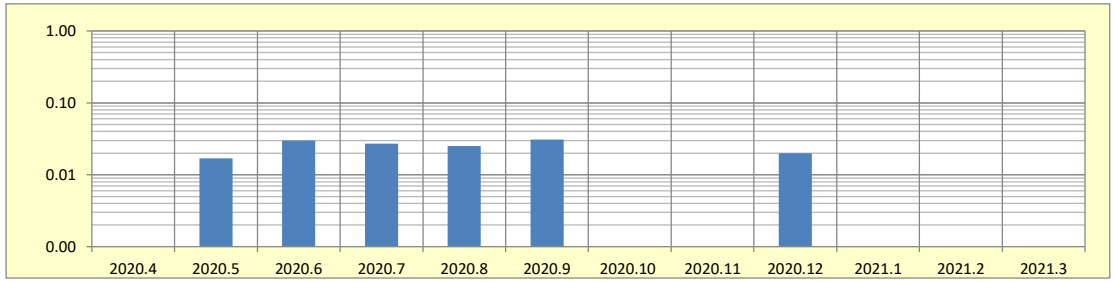

2021年度 月間測定	2021.4	2021.5	2021.6	2021.7	2021.8	2021.9	2021.10	2021.11	2021.12	2022.1	2022.2	2022.3
	ND	ND	0.020	0.024	0.035	0.021	0.022	ND	ND	0.016	ND	ND

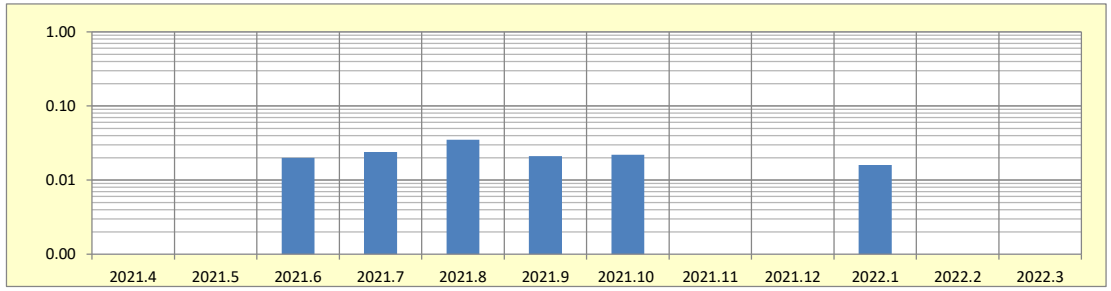

2022年度 月間測定	2022.4	2022.5	2022.6	2022.7	2022.8	2022.9	2022.10	2022.11	2022.12	2023.1	2023.2	2023.3
	ND											

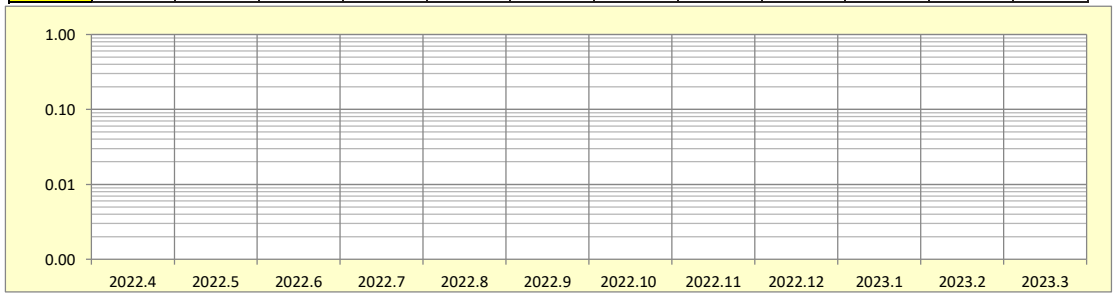

30	楢葉町波倉（ダストサンプラー）	平均値	0.000	(mBq/m3)	ND:0.3 mBq/m3以下

2017年度 週間測定

2017.3.31 ～	2017.4.6 ～ 2017.	2017.4.13 ～ 2017.	2017.4.20 ～ 2017.	2017.4.27 ～ 2017.	2017.5. 2 ～ 2017.	2017.5.11 ～ 2017.	2017.5.18 ～ 2017.	2017.5.25 ～ 2017.	2017.6. 1 ～ 2017.	2017.6. 8 ～ 2017.	2017.6.15 ～
ND	ND	ND	ND	ND	ND	ND	ND	ND	ND	ND	ND
2017.6.22 ～ 2017	2017.6.29 ～ 2017	2017.7. 6 ～ 2017	2017.7.13 ～ 2017	2017.7.20 ～ 2017	2017.7.27 ～ 2017	2017.8. 3 ～ 2017	2017.8.10 ～ 2017	2017.8.17 ～ 2017	2017.8.24 ～ 2017	2017.8.31 ～ 2017	2017.9.7 ～
ND	ND	ND	ND	ND	ND	ND	ND	ND	ND	ND	ND
2017.9.14 ～ 2017.	2017.9.21 ～ 2017.	2017.9.28 ～	2017.10. 5 ～	2017.10.12 ～	2017.10.19 ～	2017.10.26 ～	2017.11.2 ～	2017.11. 9 ～	2017.11.16 ～	2017.11.22 ～	2017.11.30 ～
ND	ND	ND	ND	ND	ND	ND	ND	ND	ND	ND	ND
2017.12.7 ～	2017.12.14 ～	2017.12.21 ～	2017.12.28 ～ 2018.	2018.1. 4 ～ 2018	2018.1.11 ～ 2018	2018.1.18 ～ 2018	2018.1.25 ～ 2018	2018.2. 1 ～ 2018	2018.2. 8 ～ 2018	2018.2.15 ～ 2018	2018.2.22 ～
ND	ND	ND	ND	ND	ND	ND	ND	ND	ND	ND	ND
2018.3. 1 ～ 2018.	2018.3. 8 ～ 2018.	2018.3.15 ～ 2018.	2018.3.22 ～ 2018.	2018.3.30 ～ 2018. 4.2							
ND	ND	ND	ND	ND							

2018年度 月間測定

2018.4	2018.5	2018.6	2018.7	2018.8	2018.9	2018.10	2018.11	2018.12	2019.1	2019.2	2019.3
ND	ND	ND	ND	ND	0.060	ND	ND	ND	ND	ND	ND

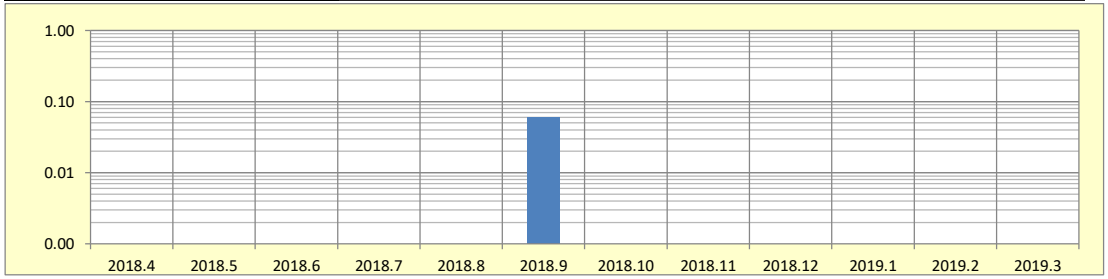

2019年度 月間測定

2019.4	2019.5	2019.6	2019.7	2019.8	2019.9	2019.10	2019.11	2019.12	2020.1	2020.2	2020.3
ND	ND	ND	ND	ND	ND	ND	ND	ND	ND	ND	ND

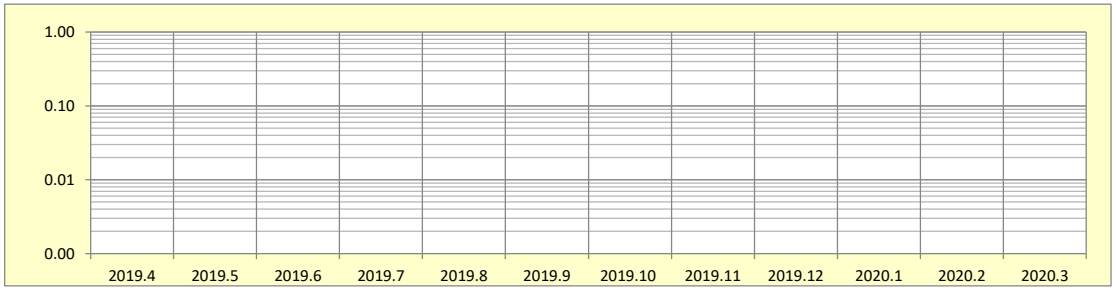

2020年度 月間測定	2020.4	2020.5	2020.6	2020.7	2020.8	2020.9	2020.10	2020.11	2020.12	2021.1	2021.2	2021.3
	ND	0.072	0.026	0.028	0.021	0.041	0.031	0.025	0.030	0.023	ND	0.021

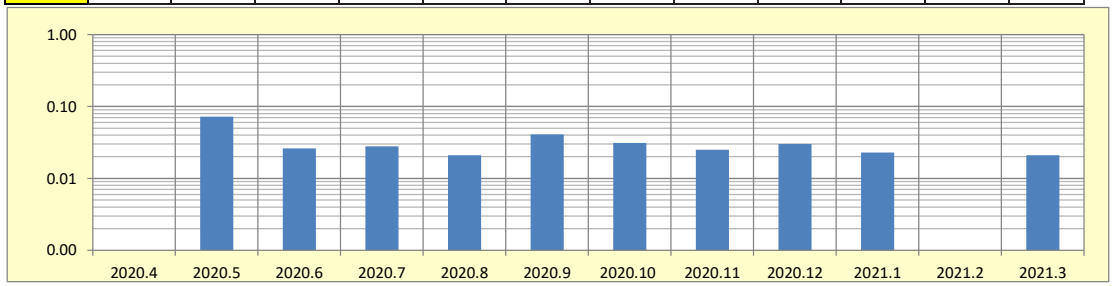

2021年度 月間測定	2021.4	2021.5	2021.6	2021.7	2021.8	2021.9	2021.10	2021.11	2021.12	2022.1	2022.2	2022.3
	ND	ND	0.033	0.028	0.019	0.023	0.017	ND	0.020	ND	0.015	ND

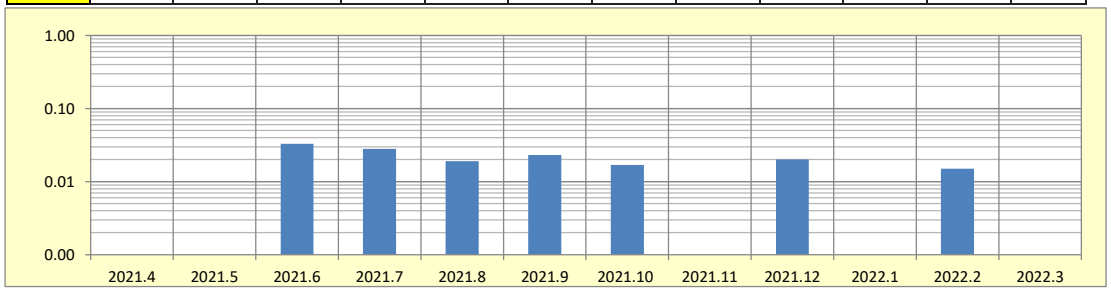

2022年度 月間測定	2022.4	2022.5	2022.6	2022.7	2022.8	2022.9	2022.10	2022.11	2022.12	2023.1	2023.2	2023.3
	0.016											

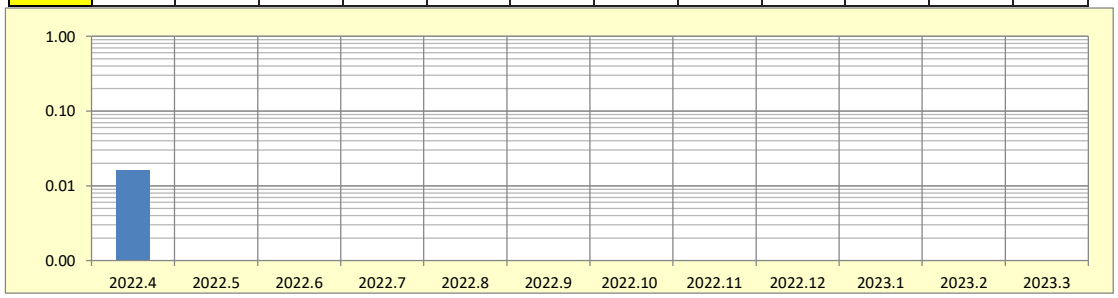

31	富岡町上郡山(ﾀﾞｽﾄｻﾝﾌﾟﾗｰ)*1	平均値	0.000 (mBq/m3)	ND:0.04 mBq/m3以下

2017年度 週間測定

2017.3.31 ～	2017.4.6 ～ 2017.	2017.4.13 ～ 2017.	2017.4.20 ～ 2017.	2017.4.27 ～ 2017.	2017.5. 2 ～ 2017.	2017.5.11 ～ 2017.	2017.5.18 ～ 2017.	2017.5.25 ～ 2017.	2017.6. 1 ～ 2017.	2017.6. 8 ～ 2017.	2017.6.15 ～
ND	ND	ND	ND	ND	ND	ND	ND	ND	ND	ND	ND
2017.6.22 ～ 2017	2017.6.29 ～ 2017	2017.7. 6 ～ 2017	2017.7.13 ～ 2017	2017.7.20 ～ 2017	2017.7.27 ～ 2017	2017.8. 3 ～ 2017	2017.8.10 ～ 2017	2017.8.17 ～ 2017	2017.8.24 ～ 2017	2017.8.31 ～ 2017	2017.9.7 ～
ND	ND	ND	ND	ND	ND	ND	ND	ND	ND	ND	ND
2017.9.14 ～ 2017.	2017.9.21 ～ 2017.	2017.9.28 ～	2017.10. 5 ～	2017.10.12 ～	2017.10.19 ～	2017.10.26 ～	2017.11.2 ～	2017.11. 9 ～	2017.11.16 ～	2017.11.22 ～	2017.11.30 ～
ND	ND	ND	ND	ND	ND	ND	ND	ND	ND	ND	ND
2017.12.7 ～	2017.12.14 ～	2017.12.21 ～	2017.12.28 ～ 2018.	2018.1. 4 ～ 2018	2018.1.11 ～ 2018	2018.1.18 ～ 2018	2018.1.25 ～ 2018	2018.2. 1 ～ 2018	2018.2. 8 ～ 2018	2018.2.15 ～ 2018	2018.2.22 ～
ND	ND	ND	ND	ND	ND	ND	ND	ND	ND	ND	ND
2018.3. 1 ～ 2018.	2018.3. 8 ～ 2018.	2018.3.15 ～ 2018.	2018.3.22 ～ 2018.	2018.3.30 ～ 2018. 4.2							
ND	ND	ND	ND	ND							

2018年度 月間測定

2018.4	2018.5	2018.6	2018.7	2018.8	2018.9	2018.10	2018.11	2018.12	2019.1	2019.2	2019.3
ND	ND	ND	ND	0.041	0.061	0.044	ND	ND	ND	ND	ND

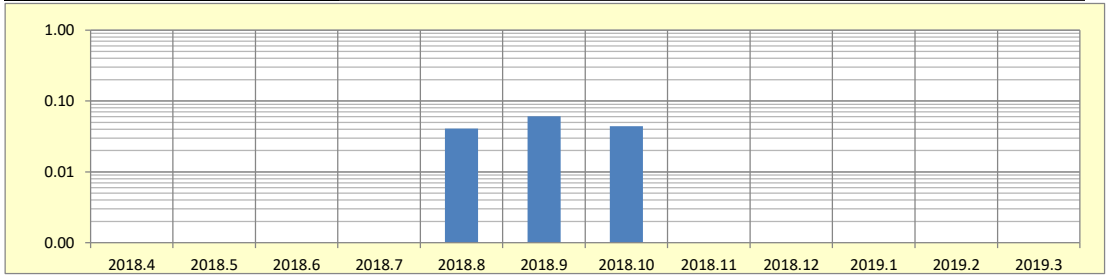

2019年度 月間測定

2019.4	2019.5	2019.6	2019.7	2019.8	2019.9	2019.10	2019.11	2019.12	2020.1	2020.2	2020.3
ND	ND	ND	ND	0.044	0.053	ND	ND	ND	ND	ND	0.047

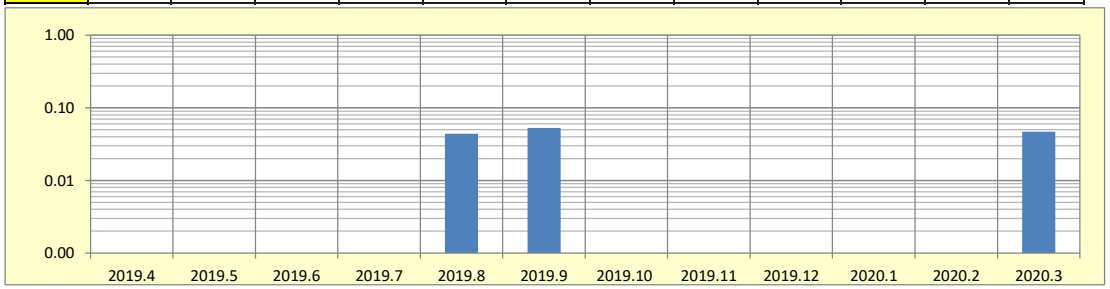

2020年度 月間測定	2020.4	2020.5	2020.6	2020.7	2020.8	2020.9	2020.10	2020.11	2020.12	2021.1	2021.2	2021.3
	0.017	0.017	0.020	0.034	0.046	0.054	0.028	ND	0.014	0.022	ND	ND

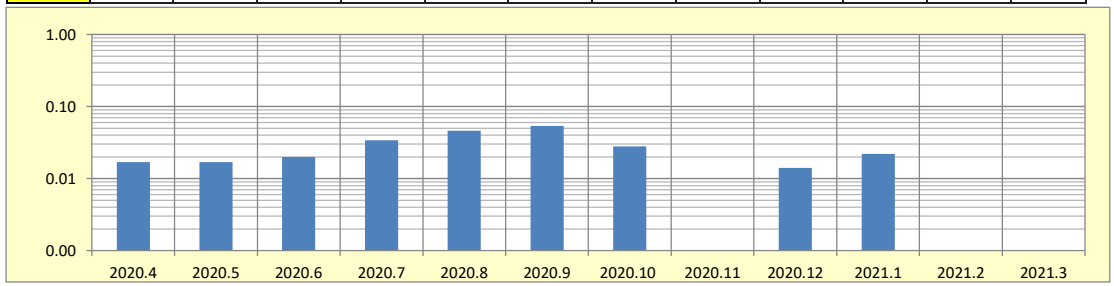

2021年度 月間測定	2021.4	2021.5	2021.6	2021.7	2021.8	2021.9	2021.10	2021.11	2021.12	2022.1	2022.2	2022.3
	0.017	0.021	0.027	0.033	0.029	0.041	0.027	ND	0.013	ND	ND	ND

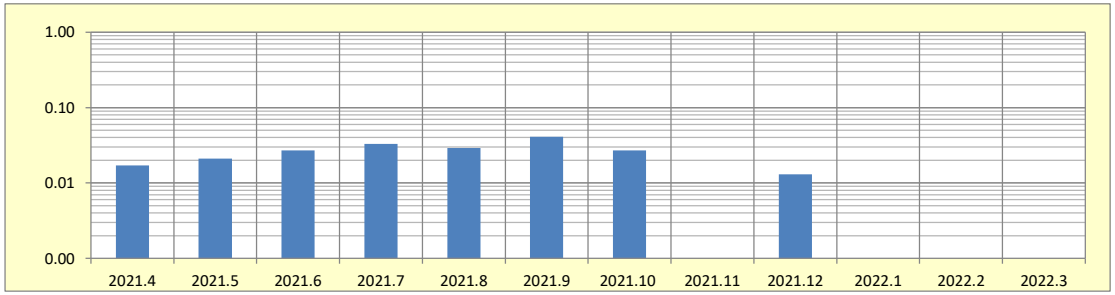

2022年度 月間測定	2022.4	2022.5	2022.6	2022.7	2022.8	2022.9	2022.10	2022.11	2022.12	2023.1	2023.2	2023.3
	0.014											

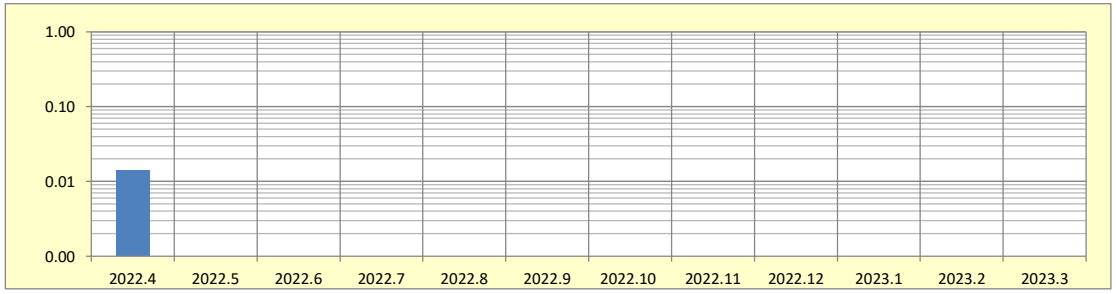

32	富岡町下郡山(ﾀﾞｽﾄｻﾝﾌﾟﾗｰ)	平均値	0.005	(mBq/m3)	ND:0.3 mBq/m3以下

2017年度 週間測定												
	2017.3.31 ～	2017.4.6 ～ 2017.	2017.4.13 ～ 2017.	2017.4.20 ～ 2017.	2017.4.27 ～ 2017.	2017.5. 2 ～ 2017.	2017.5.11 ～ 2017.	2017.5.18 ～ 2017.	2017.5.25 ～ 2017.	2017.6. 1 ～ 2017.	2017.6. 8 ～ 2017.	2017.6.15 ～
	ND	ND	ND	ND	ND	ND	ND	ND	ND	ND	ND	ND
	2017.6.22 ～ 2017	2017.6.29 ～ 2017	2017.7. 6 ～ 2017	2017.7.13 ～ 2017	2017.7.20 ～ 2017	2017.7.27 ～ 2017	2017.8. 3 ～ 2017	2017.8.10 ～ 2017	2017.8.17 ～ 2017	2017.8.24 ～ 2017	2017.8.31 ～ 2017	2017.9.7 ～
	ND	ND	ND	ND	ND	ND	ND	ND	ND	ND	ND	ND
	2017.9.14 ～ 2017.	2017.9.21 ～ 2017.	2017.9.28 ～	2017.10. 5 ～	2017.10.12 ～	2017.10.19 ～	2017.10.26 ～	2017.11.2 ～	2017.11. 9 ～	2017.11.16 ～	2017.11.22 ～	2017.11.30 ～
	ND	ND	ND	ND	ND	ND	ND	ND	ND	ND	ND	ND
	2017.12.7 ～	2017.12.14 ～	2017.12.21 ～	2017.12.28 ～ 2018.	2018.1. 4 ～ 2018	2018.1.11 ～ 2018	2018.1.18 ～ 2018	2018.1.25 ～ 2018	2018.2. 1 ～ 2018	2018.2. 8 ～ 2018	2018.2.15 ～ 2018	2018.2.22 ～
	0.270	ND	ND	ND	ND	ND	ND	ND	ND	ND	ND	ND
	2018.3. 1 ～ 2018.	2018.3. 8 ～ 2018.	2018.3.15 ～ 2018.	2018.3.22 ～ 2018.	2018.3.30 "～ 2018. 4.2							
	ND	ND	ND	ND	ND							

2018年度 月間測定	2018.4	2018.5	2018.6	2018.7	2018.8	2018.9	2018.10	2018.11	2018.12	2019.1	2019.2	2019.3
	ND	ND	0.052	ND	0.036	0.055	ND	ND	ND	ND	ND	0.020

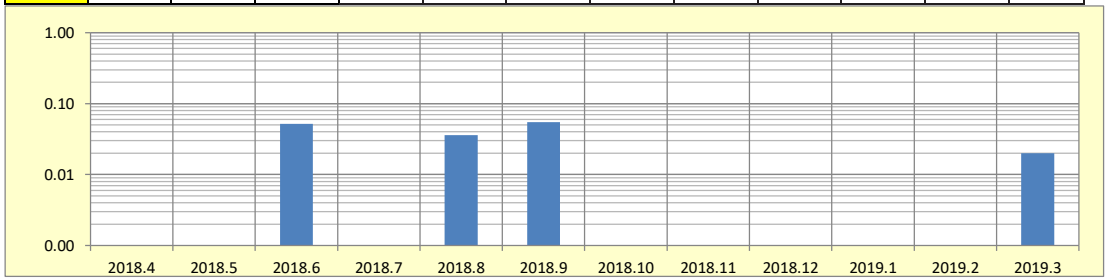

2019年度 月間測定	2019.4	2019.5	2019.6	2019.7	2019.8	2019.9	2019.10	2019.11	2019.12	2020.1	2020.2	2020.3
	0.071	ND	0.049	ND	ND	ND	ND	ND	0.041	ND	ND	ND

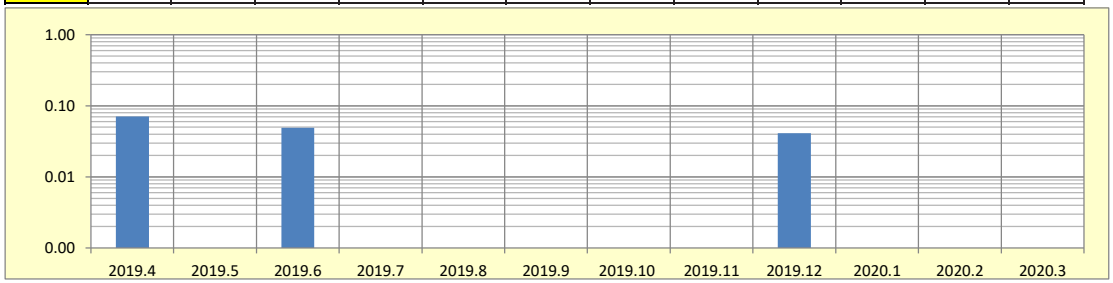

2020年度 月間測定	2020.4	2020.5	2020.6	2020.7	2020.8	2020.9	2020.10	2020.11	2020.12	2021.1	2021.2	2021.3
	0.033	0.019	0.022	0.038	0.031	0.058	0.031	0.033	0.021	0.026	0.020	0.027

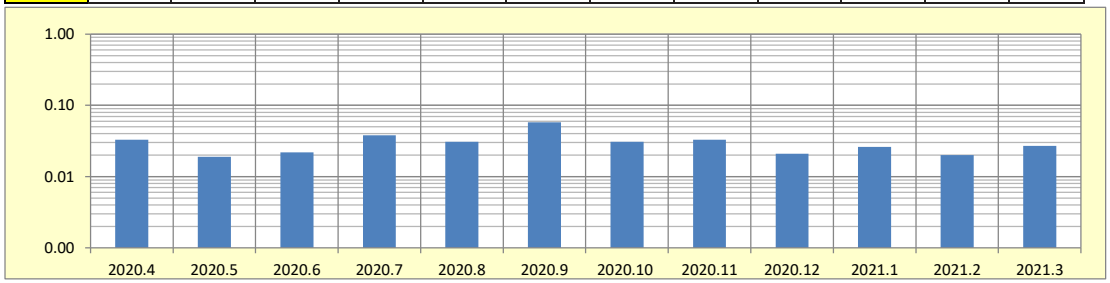

2021年度 月間測定	2021.4	2021.5	2021.6	2021.7	2021.8	2021.9	2021.10	2021.11	2021.12	2022.1	2022.2	2022.3
	ND	0.019	0.040	0.017	0.027	0.025	ND	ND	ND	ND	ND	ND

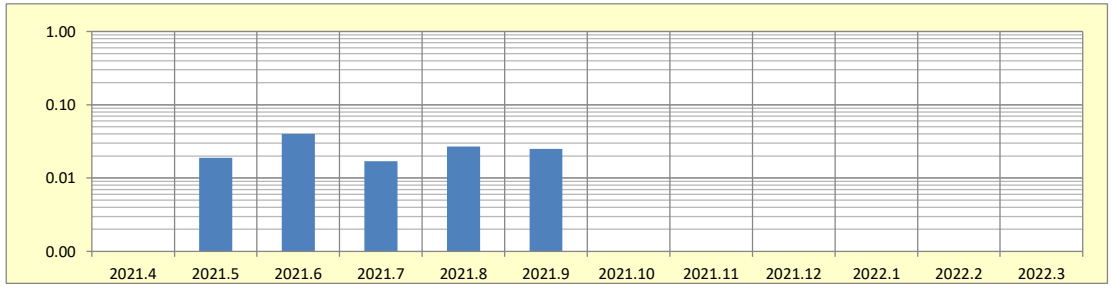

2022年度 月間測定	2022.4	2022.5	2022.6	2022.7	2022.8	2022.9	2022.10	2022.11	2022.12	2023.1	2023.2	2023.3
	ND											

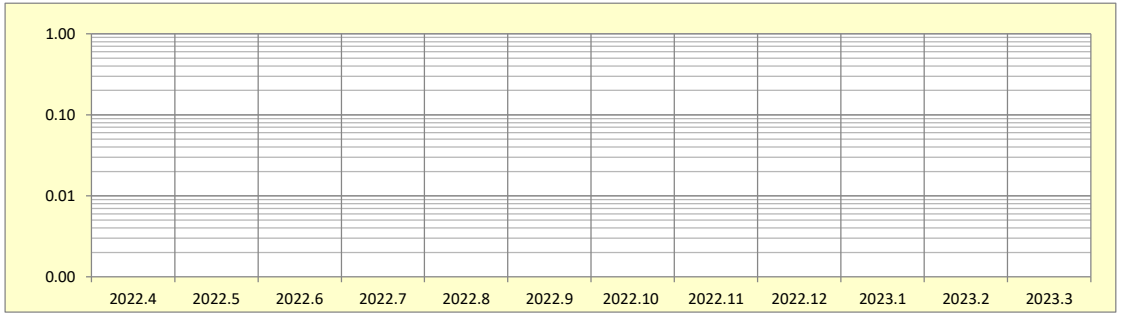

33	富岡町夜の森(ﾀﾞｽﾄｻﾝﾌﾟﾗｰ)	平均値	0.120	(mBq/m3)	ND:0.3 mBq/m3以下

2017年度 週間測定												
	2017.3.31 ～	2017.4.6 ～ 2017.	2017.4.13 ～ 2017.	2017.4.20 ～ 2017.	2017.4.27 ～ 2017.	2017.5. 2 ～ 2017.	2017.5.11 ～ 2017.	2017.5.18 ～ 2017.	2017.5.25 ～ 2017.	2017.6. 1 ～ 2017.	2017.6. 8 ～ 2017.	2017.6.15 ～
	ND	ND	ND	ND	ND	ND	0.280	ND	ND	ND	ND	ND
	2017.6.22 ～ 2017	2017.6.29 ～ 2017	2017.7. 6 ～ 2017	2017.7.13 ～ 2017	2017.7.20 ～ 2017	2017.7.27 ～ 2017	2017.8. 3 ～ 2017	2017.8.10 ～ 2017	2017.8.17 ～ 2017	2017.8.24 ～ 2017	2017.8.31 ～ 2017	2017.9.7 ～
	ND	ND	ND	ND	ND	ND	ND	0.180	ND	ND	ND	ND
	2017.9.14 ～ 2017.	2017.9.21 ～ 2017.	2017.9.28 ～	2017.10. 5 ～	2017.10.12 ～	2017.10.19 ～	2017.10.26 ～	2017.11.2 ～	2017.11. 9 ～	2017.11.16 ～	2017.11.22 ～	2017.11.30 ～
	0.250	ND	ND	0.210	0.770	0.230	0.420	0.520	0.600	0.300	0.490	0.330
	2017.12.7 ～	2017.12.14 ～	2017.12.21 ～	2017.12.28 ～ 2018.	2018.1. 4 ～ 2018	2018.1.11 ～ 2018	2018.1.18 ～ 2018	2018.1.25 ～ 2018	2018.2. 1 ～ 2018	2018.2. 8 ～ 2018	2018.2.15 ～ 2018	2018.2.22 ～
	0.410	0.250	0.420	ND	ND	0.300	ND	0.160	0.230	ND	ND	ND
	2018.3. 1 ～ 2018.	2018.3. 8 ～ 2018.	2018.3.15 ～ 2018.	2018.3.22 ～ 2018.	2018.3.30 ～ 2018. 4.2							
	ND	ND	ND	ND	ND							

2018年度 月間測定	2018.4	2018.5	2018.6	2018.7	2018.8	2018.9	2018.10	2018.11	2018.12	2019.1	2019.2	2019.3
	0.120	0.097	0.052	0.095	0.068	0.190	0.094	0.140	0.770	0.260	0.260	0.066

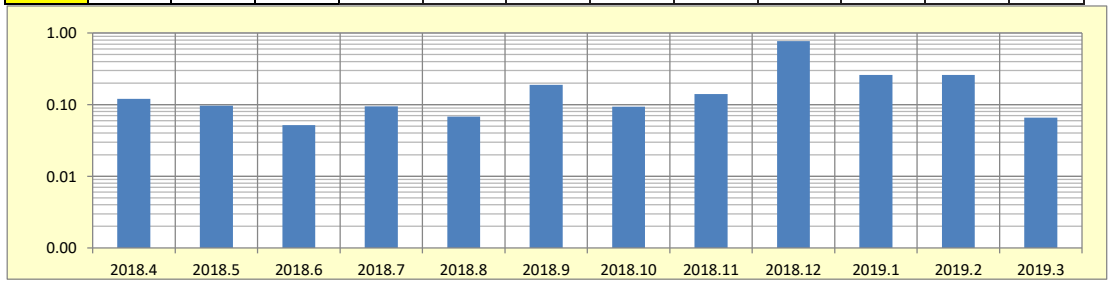

2019年度 月間測定	2019.4	2019.5	2019.6	2019.7	2019.8	2019.9	2019.10	2019.11	2019.12	2020.1	2020.2	2020.3
	0.088	0.110	0.120	0.150	0.210	0.390	0.081	0.082	0.054	0.084	0.100	0.047

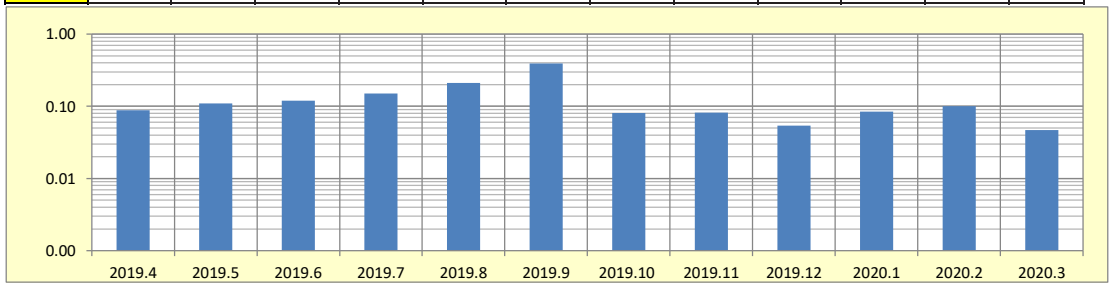

2020年度 月間測定	2020.4	2020.5	2020.6	2020.7	2020.8	2020.9	2020.10	2020.11	2020.12	2021.1	2021.2	2021.3
	0.044	0.035	0.047	0.053	0.071	0.065	0.120	0.084	0.050	0.071	0.094	0.047

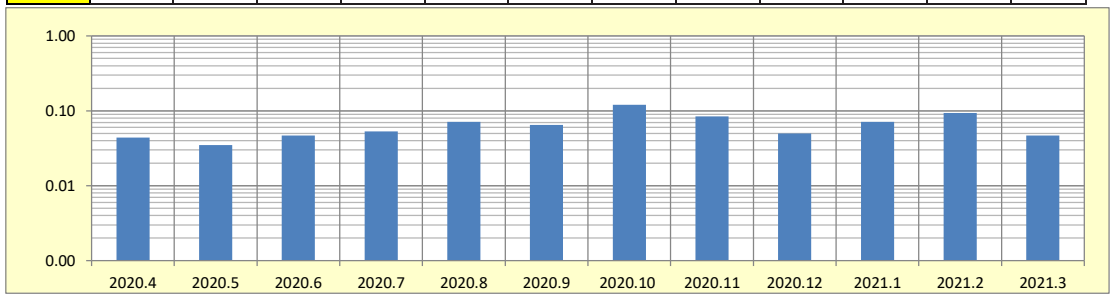

2021年度 月間測定	2021.4	2021.5	2021.6	2021.7	2021.8	2021.9	2021.10	2021.11	2021.12	2022.1	2022.2	2022.3
	0.057	0.038	0.039	0.050	0.040	0.040	0.027	0.024	0.038	0.061	0.100	0.056

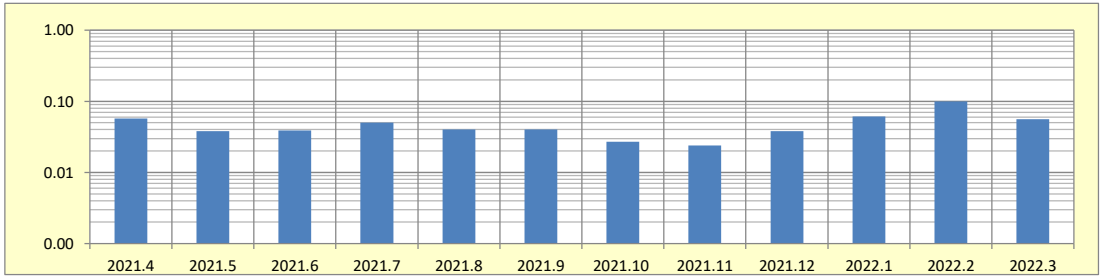

2022年度 月間測定	2022.4	2022.5	2022.6	2022.7	2022.8	2022.9	2022.10	2022.11	2022.12	2023.1	2023.2	2023.3
	0.027											

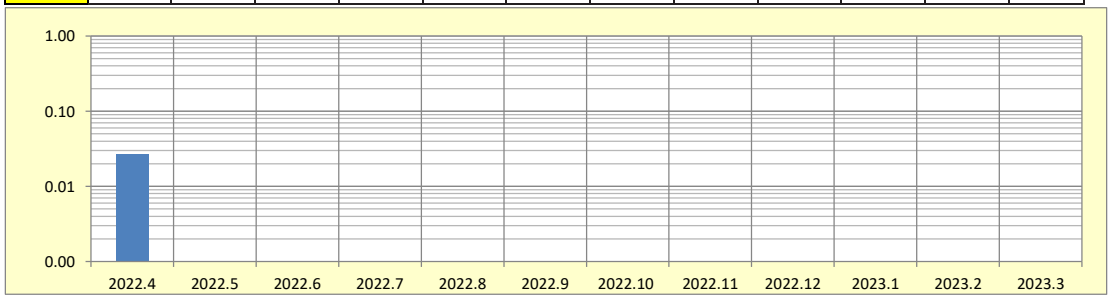

34	大熊町南台(ﾀﾞｽﾄｻﾝﾌﾟﾗｰ)	平均値	0.345	(mBq/m3)	ND:0.3 mBq/m3以下

2017年度 週間測定

2017.3.31 ～	2017.4.6 ～ 2017.	2017.4.13 ～ 2017.	2017.4.20 ～ 2017.	2017.4.27 ～ 2017.	2017.5. 2 ～ 2017.	2017.5.11 ～ 2017.	2017.5.18 ～ 2017.	2017.5.25 ～ 2017.	2017.6. 1 ～ 2017.	2017.6. 8 ～ 2017.	2017.6.15 ～
0.200	0.220	0.280	0.360	0.230	0.190	0.390	0.510	0.530	0.190	0.200	0.380
2017.6.22 ～ 2017	2017.6.29 ～ 2017	2017.7. 6 ～ 2017	2017.7.13 ～ 2017	2017.7.20 ～ 2017	2017.7.27 ～ 2017	2017.8. 3 ～ 2017	2017.8.10 ～ 2017	2017.8.17 ～ 2017	2017.8.24 ～ 2017	2017.8.31 ～ 2017	2017.9.7 ～
0.330	0.430	0.430	0.310	0.560	0.810	0.910	0.990	0.810	0.410	0.470	0.460
2017.9.14 ～ 2017.	2017.9.21 ～ 2017.	2017.9.28 ～	2017.10. 5 ～	2017.10.12 ～	2017.10.19 ～	2017.10.26 ～	2017.11.2 ～	2017.11. 9 ～	2017.11.16 ～	2017.11.22 ～	2017.11.30 ～
0.440	0.280	0.270	0.350	0.360	0.530	0.410	0.340	0.260	ND	0.230	0.330
2017.12.7 ～	2017.12.14 ～	2017.12.21 ～	2017.12.28 ～ 2018.	2018.1. 4 ～ 2018	2018.1.11 ～ 2018	2018.1.18 ～ 2018	2018.1.25 ～ 2018	2018.2. 1 ～ 2018	2018.2. 8 ～ 2018	2018.2.15 ～ 2018	2018.2.22 ～
0.350	0.420	ND	ND	0.190	0.370	ND	0.390	0.450	0.280	0.230	0.260
2018.3. 1 ～ 2018.	2018.3. 8 ～ 2018.	2018.3.15 ～ 2018.	2018.3.22 ～ 2018.	2018.3.30 ～ 2018. 4.2							
0.220	0.310	0.230	0.190	ND							

2018年度 月間測定

2018.4	2018.5	2018.6	2018.7	2018.8	2018.9	2018.10	2018.11	2018.12	2019.1	2019.2	2019.3
0.22	0.33	0.30	0.50	0.63	0.91	1.00	0.47	0.39	0.29	0.51	0.27

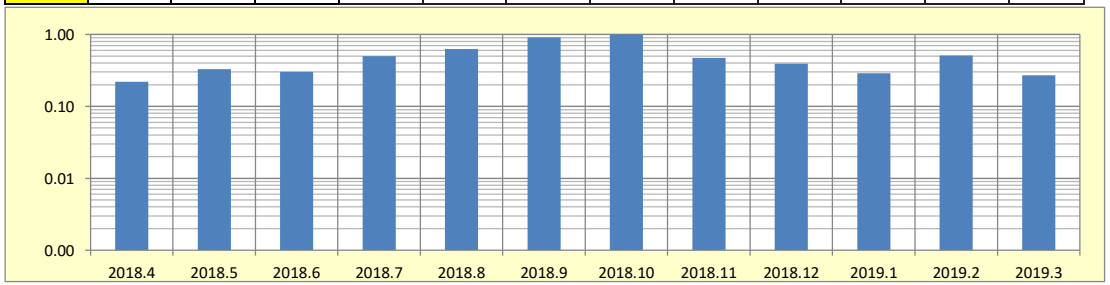

2019年度 月間測定

2019.4	2019.5	2019.6	2019.7	2019.8	2019.9	2019.10	2019.11	2019.12	2020.1	2020.2	2020.3
0.38	0.52	0.56	0.85	0.57	0.69	0.59	0.45	0.32	0.38	0.45	0.33

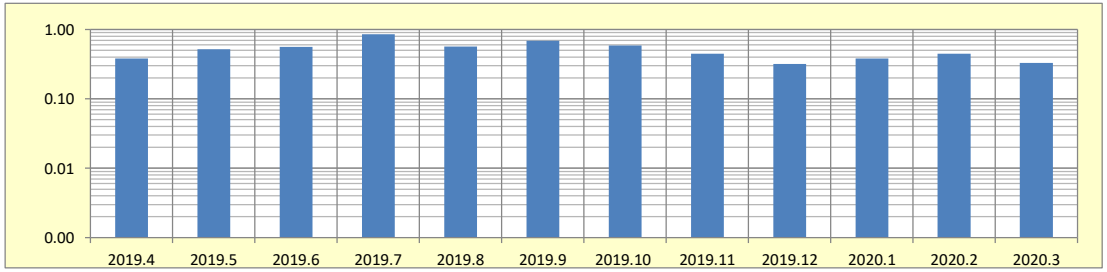

2020年度 月間測定	2020.4	2020.5	2020.6	2020.7	2020.8	2020.9	2020.10	2020.11	2020.12	2021.1	2021.2	2021.3
	0.570	0.290	0.270	0.390	0.250	0.490	0.340	0.360	0.220	0.260	0.340	0.180

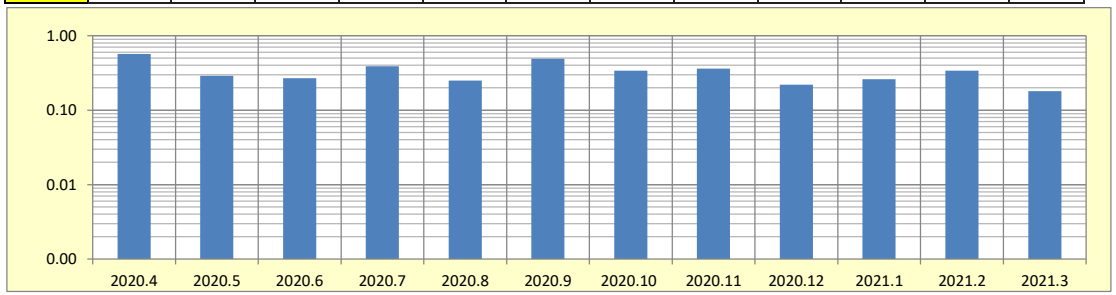

2021年度 月間測定	2021.4	2021.5	2021.6	2021.7	2021.8	2021.9	2021.10	2021.11	2021.12	2022.1	2022.2	2022.3
	0.230	0.220	0.210	0.340	0.260	0.320	0.270	0.150	0.110	0.094	0.130	0.820

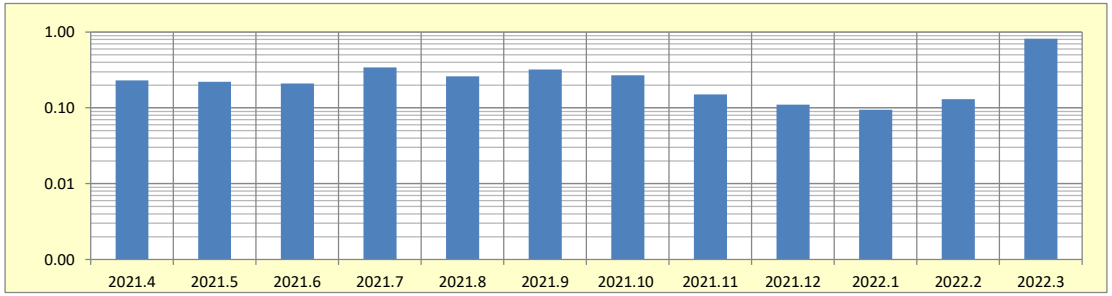

2022年度 月間測定	2022.4	2022.5	2022.6	2022.7	2022.8	2022.9	2022.10	2022.11	2022.12	2023.1	2023.2	2023.3
	0.110											

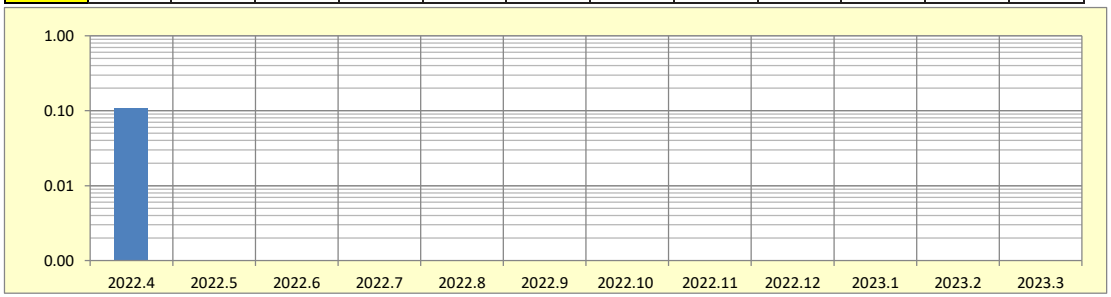

35	浪江町浪江(ﾀﾞｽﾄｻﾝﾌﾟﾗｰ)	平均値	0.024	(mBq/m3)	ND:0.3 mBq/m3以下

2017年度 週間測定												
	2017.3.31 ～	2017.4.6 ～ 2017.	2017.4.13 ～ 2017.	2017.4.20 ～ 2017.	2017.4.27 ～ 2017.	2017.5. 2 ～ 2017.	2017.5.11 ～ 2017.	2017.5.18 ～ 2017.	2017.5.25 ～ 2017.	2017.6. 1 ～ 2017.	2017.6. 8 ～ 2017.	2017.6.15 ～
	ND	ND	ND	ND	ND	0.180	ND	ND	0.270	ND	ND	ND
	2017.6.22 ～ 2017	2017.6.29 ～ 2017	2017.7. 6 ～ 2017	2017.7.13 ～ 2017	2017.7.20 ～ 2017	2017.7.27 ～ 2017	2017.8. 3 ～ 2017	2017.8.10 ～ 2017	2017.8.17 ～ 2017	2017.8.24 ～ 2017	2017.8.31 ～ 2017	2017.9.7 ～
	ND	ND	ND	0.210	ND	ND	ND	ND	0.270	ND	ND	ND
	2017.9.14 ～ 2017.	2017.9.21 ～ 2017.	2017.9.28 ～	2017.10. 5 ～	2017.10.12 ～	2017.10.19 ～	2017.10.26 ～	2017.11.2 ～	2017.11. 9 ～	2017.11.16 ～	2017.11.22 ～	2017.11.30 ～
	ND	ND	ND	0.180	ND	ND	ND	ND	ND	ND	ND	ND
	2017.12.7 ～	2017.12.14 ～	2017.12.21 ～	2017.12.28 ～ 2018.	2018.1. 4 ～ 2018	2018.1.11 ～ 2018	2018.1.18 ～ 2018	2018.1.25 ～ 2018	2018.2. 1 ～ 2018	2018.2. 8 ～ 2018	2018.2.15 ～ 2018	2018.2.22 ～
	ND	ND	ND	ND	ND	ND	ND	ND	ND	ND	0.170	ND
	2018.3. 1 ～ 2018.	2018.3. 8 ～ 2018.	2018.3.15 ～ 2018.	2018.3.22 ～ 2018.	2018.3.30 ～ 2018. 4.2							
	ND	ND	ND	ND	ND							

2018年度 月間測定	2018.4	2018.5	2018.6	2018.7	2018.8	2018.9	2018.10	2018.11	2018.12	2019.1	2019.2	2019.3
	0.050	ND	0.110	0.140	0.140	0.180	0.090	0.056	ND	ND	ND	0.041

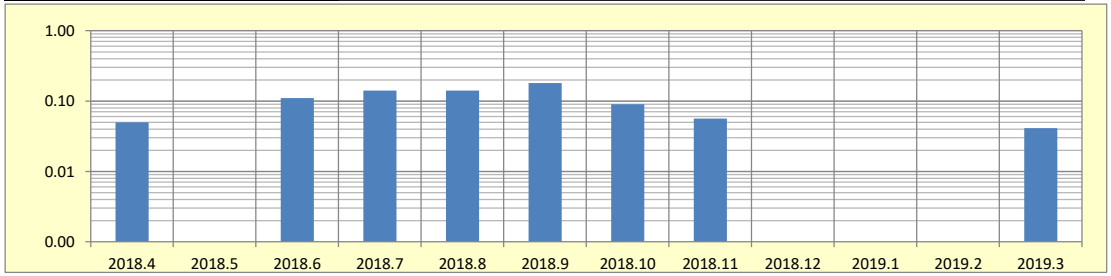

2019年度 月間測定	2019.4	2019.5	2019.6	2019.7	2019.8	2019.9	2019.10	2019.11	2019.12	2020.1	2020.2	2020.3
	0.045	0.110	0.053	0.120	0.130	0.150	0.190	0.058	ND	ND	0.062	ND

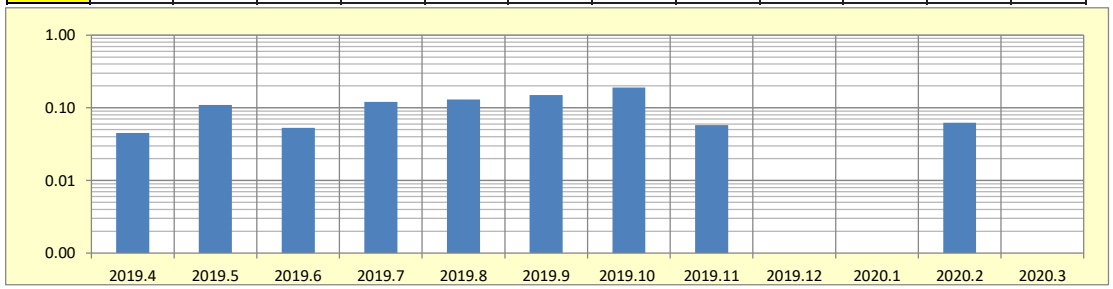

2020年度 月間測定	2020.4	2020.5	2020.6	2020.7	2020.8	2020.9	2020.10	2020.11	2020.12	2021.1	2021.2	2021.3
	0.090	0.045	0.077	0.068	0.080	0.120	0.086	0.059	ND	0.020	0.026	0.052

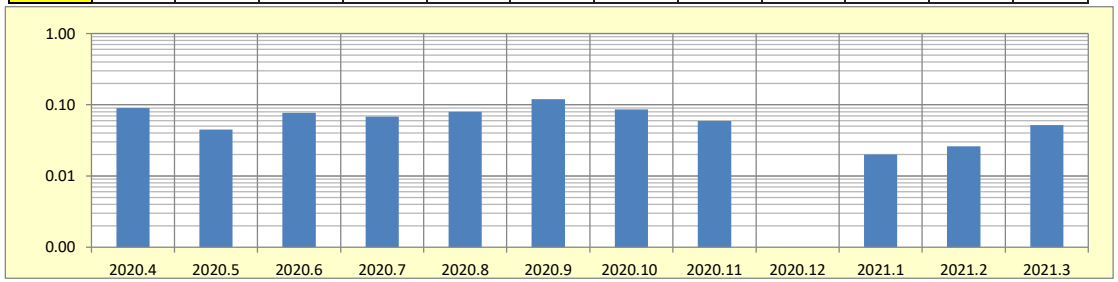

2021年度 月間測定	2021.4	2021.5	2021.6	2021.7	2021.8	2021.9	2021.10	2021.11	2021.12	2022.1	2022.2	2022.3
	0.038	0.056	0.082	0.110	0.075	0.130	0.092	0.034	0.017	0.020	ND	0.030

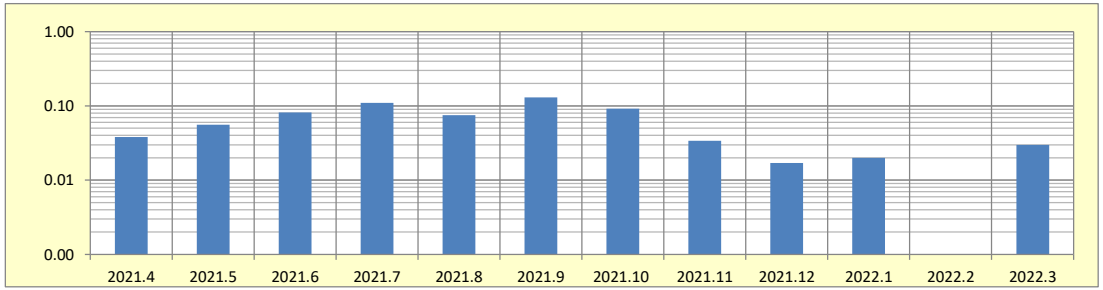

2022年度 月間測定	2022.4	2022.5	2022.6	2022.7	2022.8	2022.9	2022.10	2022.11	2022.12	2023.1	2023.2	2023.3
	0.030											

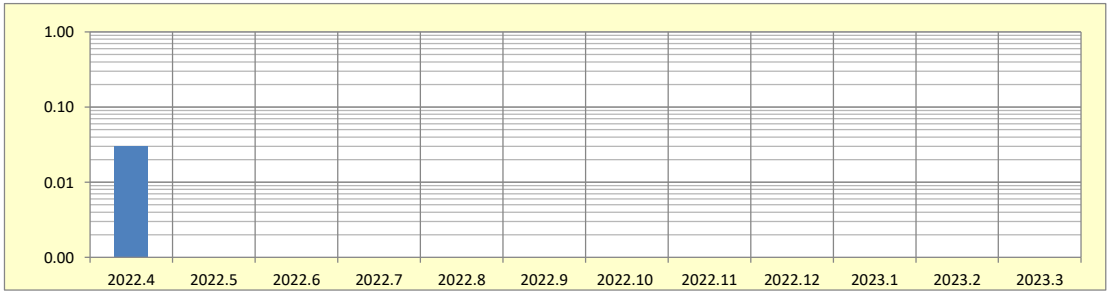

36	田村市滝根（簡易型ﾀﾞｽﾄｻﾝﾌﾟﾗｰ）	平均値	0.001	(mBq/m3)	ND:0.04 mBq/m3以下

2017年度 週間測定

2017.3.31 ～	2017.4.6 ～ 2017.	2017.4.13 ～ 2017.	2017.4.20 ～ 2017.	2017.4.27 ～ 2017.	2017.5. 2 ～ 2017.	2017.5.11 ～ 2017.	2017.5.18 ～ 2017.	2017.5.25 ～ 2017.	2017.6. 1 ～ 2017.	2017.6. 8 ～ 2017.	2017.6.15 ～
ND	ND	ND	ND	ND	0.030	ND	ND	ND	ND	ND	ND
2017.6.22 ～ 2017	2017.6.29 ～ 2017	2017.7. 6 ～ 2017	2017.7.13 ～ 2017	2017.7.20 ～ 2017	2017.7.27 ～ 2017	2017.8. 3 ～ 2017	2017.8.10 ～ 2017	2017.8.17 ～ 2017	2017.8.24 ～ 2017	2017.8.31 ～ 2017	2017.9.7 ～
ND	ND	ND	ND	ND	ND	ND	ND	ND	ND	ND	ND
2017.9.14 ～ 2017.	2017.9.21 ～ 2017.	2017.9.28 ～	2017.10. 5 ～	2017.10.12 ～	2017.10.19 ～	2017.10.26 ～	2017.11.2 ～	2017.11. 9 ～	2017.11.16 ～	2017.11.22 ～	2017.11.30 ～
ND	ND	ND	ND	ND	ND	ND	ND	ND	ND	ND	ND
2017.12.7 ～	2017.12.14 ～	2017.12.21 ～	2017.12.28 ～ 2018.	2018.1. 4 ～ 2018	2018.1.11 ～ 2018	2018.1.18 ～ 2018	2018.1.25 ～ 2018	2018.2. 1 ～ 2018	2018.2. 8 ～ 2018	2018.2.15 ～ 2018	2018.2.22 ～
ND	ND	ND	ND	ND	ND	ND	ND	ND	ND	ND	ND
2018.3. 1 ～ 2018.	2018.3. 8 ～ 2018.	2018.3.15 ～ 2018.	2018.3.22 ～ 2018.	2018.3.30 ～ 2018. 4.2							
ND	ND	ND	ND	ND							

2018年度 月間測定

2018.4	2018.5	2018.6	2018.7	2018.8	2018.9	2018.10	2018.11	2018.12	2019.1	2019.2	2019.3
ND	ND	ND	ND	ND	ND	ND	ND	ND	ND	ND	ND

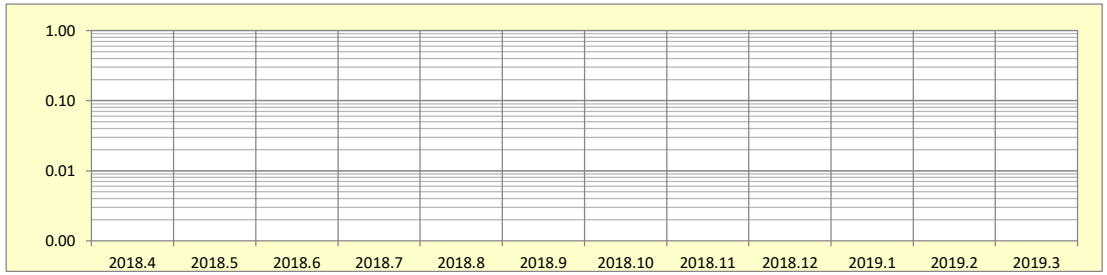

2019年度 月間測定

2019.4	2019.5	2019.6	2019.7	2019.8	2019.9	2019.10	2019.11	2019.12	2020.1	2020.2	2020.3
ND	ND	ND	ND	ND	ND	ND	ND	ND	ND	ND	ND

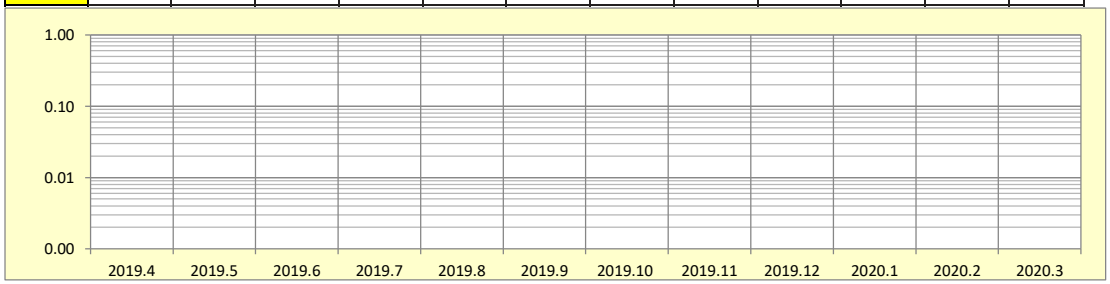

2020年度 月間測定	2020.4	2020.5	2020.6	2020.7	2020.8	2020.9	2020.10	2020.11	2020.12	2021.1	2021.2	2021.3
	ND	ND	ND	0.009	0.004	0.004	0.005	0.018	ND	ND	0.004	0.021

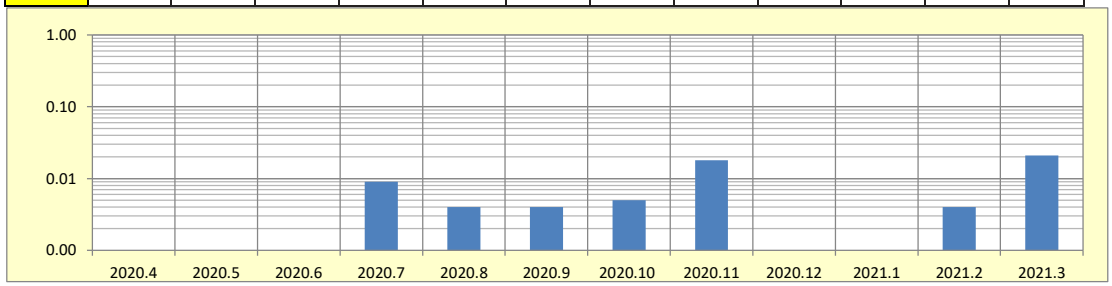

2021年度 月間測定	2021.4	2021.5	2021.6	2021.7	2021.8	2021.9	2021.10	2021.11	2021.12	2022.1	2022.2	2022.3
	0.004	ND	0.003	ND	0.004	0.004	0.005	ND	ND	ND	ND	ND

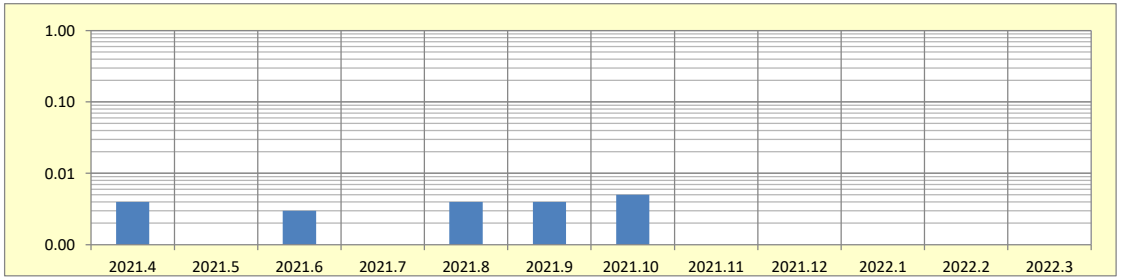

2022年度 月間測定	2022.4	2022.5	2022.6	2022.7	2022.8	2022.9	2022.10	2022.11	2022.12	2023.1	2023.2	2023.3
	ND											

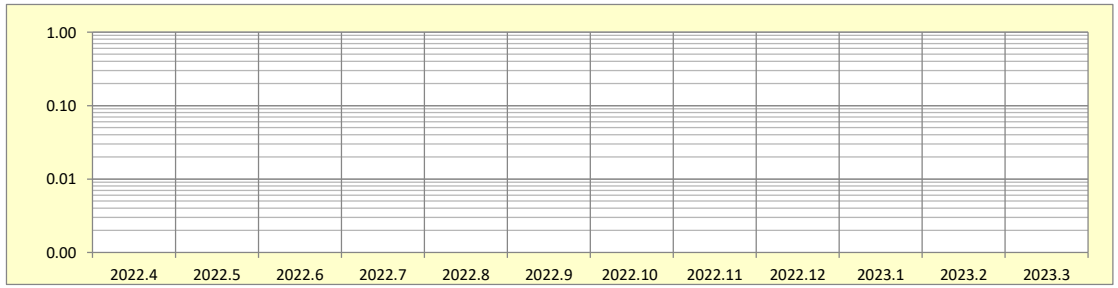

37	田村市船引(簡易型ﾀﾞｽﾄｻﾝﾌﾟﾗｰ)	平均値	0.003	(mBq/m3)	ND:0.3 mBq/m3以下

2017年度 週間測定

2017.3.31 ～	2017.4.6 ～ 2017.	2017.4.13 ～ 2017.	2017.4.20 ～ 2017.	2017.4.27 ～ 2017.	2017.5. 2 ～ 2017.	2017.5.11 ～ 2017.	2017.5.18 ～ 2017.	2017.5.25 ～ 2017.	2017.6. 1 ～ 2017.	2017.6. 8 ～ 2017.	2017.6.15 ～
ND	ND	ND	0.030	ND	0.017	ND	ND	ND	ND	ND	ND
2017.6.22 ～ 2017	2017.6.29 ～ 2017	2017.7. 6 ～ 2017	2017.7.13 ～ 2017	2017.7.20 ～ 2017	2017.7.27 ～ 2017	2017.8. 3 ～ 2017	2017.8.10 ～ 2017	2017.8.17 ～ 2017	2017.8.24 ～ 2017	2017.8.31 ～ 2017	2017.9.7 ～
ND	ND	ND	ND	ND	0.037	ND	ND	ND	ND	ND	ND
2017.9.14 ～ 2017.	2017.9.21 ～ 2017.	2017.9.28 ～	2017.10. 5 ～	2017.10.12 ～	2017.10.19 ～	2017.10.26 ～	2017.11.2 ～	2017.11. 9 ～	2017.11.16 ～	2017.11.22 ～	2017.11.30 ～
ND	ND	ND	0.053	ND	ND	ND	ND	ND	ND	ND	ND
2017.12.7 ～	2017.12.14 ～	2017.12.21 ～	2017.12.28 ～ 2018.	2018.1. 4 ～ 2018	2018.1.11 ～ 2018	2018.1.18 ～ 2018	2018.1.25 ～ 2018	2018.2. 1 ～ 2018	2018.2. 8 ～ 2018	2018.2.15 ～ 2018	2018.2.22 ～
ND	ND	ND	ND	ND	ND	ND	0.024	ND	ND	ND	ND
2018.3. 1 ～ 2018.	2018.3. 8 ～ 2018.	2018.3.15 ～ 2018.	2018.3.22 ～ 2018.	2018.3.30 ～ 2018. 4.2							
ND	ND	ND	ND	ND							

2018年度 月間測定

2018.4	2018.5	2018.6	2018.7	2018.8	2018.9	2018.10	2018.11	2018.12	2019.1	2019.2	2019.3
0.016	ND	ND	ND	ND	0.012	0.014	ND	ND	ND	ND	0.004

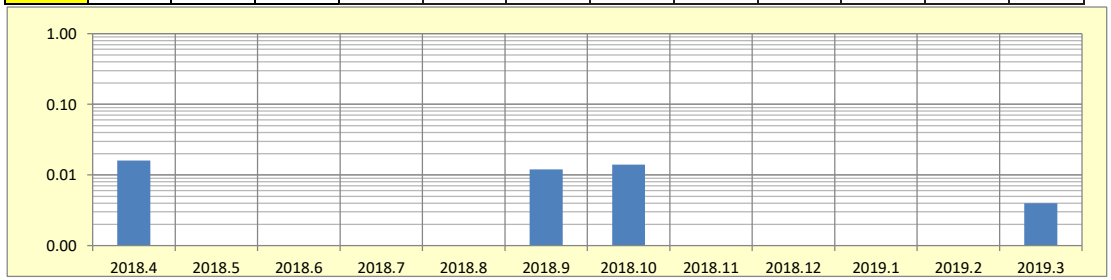

2019年度 月間測定

2019.4	2019.5	2019.6	2019.7	2019.8	2019.9	2019.10	2019.11	2019.12	2020.1	2020.2	2020.3
ND	ND	0.012	ND	ND	ND	ND	ND	ND	ND	ND	0.009

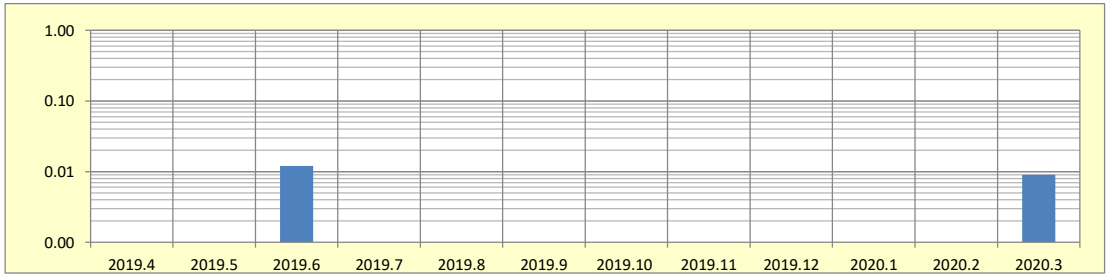

2020年度 月間測定	2020.4	2020.5	2020.6	2020.7	2020.8	2020.9	2020.10	2020.11	2020.12	2021.1	2021.2	2021.3
	ND	0.006	0.010	0.004	0.010	0.010	0.007	0.018	0.006	ND	0.005	0.004

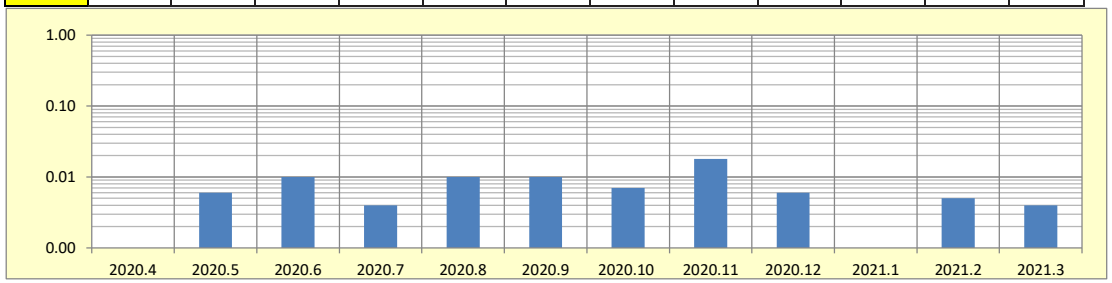

2021年度 月間測定	2021.4	2021.5	2021.6	2021.7	2021.8	2021.9	2021.10	2021.11	2021.12	2022.1	2022.2	2022.3
	0.005	0.006	0.003	0.007	0.005	0.016	ND	0.007	ND	ND	ND	0.004

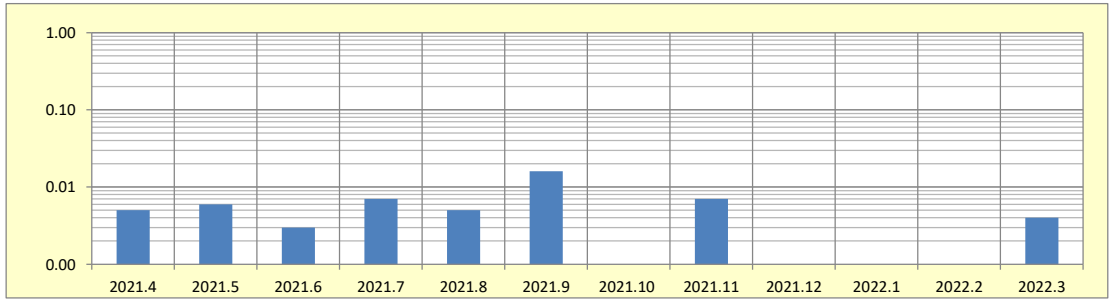

2022年度 月間測定	2022.4	2022.5	2022.6	2022.7	2022.8	2022.9	2022.10	2022.11	2022.12	2023.1	2023.2	2023.3
	ND											

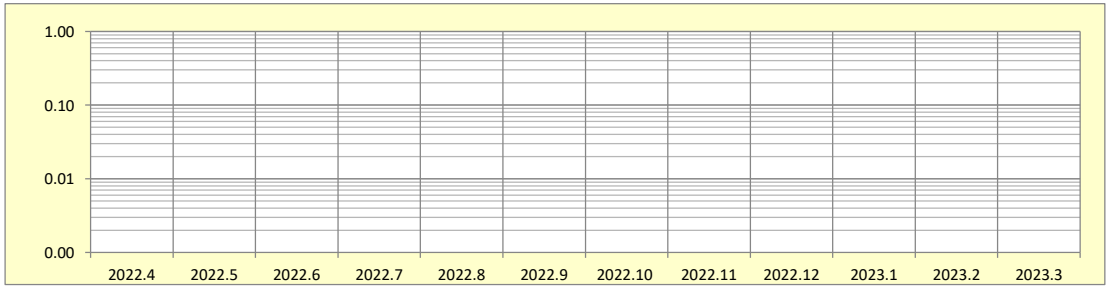

38	田村市上移（簡易型ﾀﾞｽﾄｻﾝﾌﾟﾗｰ）	平均値	0.012	(mBq/m3)	ND:0.06 mBq/m3以下

2017年度 週間測定

2017.3.31 ～	2017.4.6 ～ 2017.	2017.4.13 ～ 2017.	2017.4.20 ～ 2017.	2017.4.27 ～ 2017.	2017.5. 2 ～ 2017.	2017.5.11 ～ 2017.	2017.5.18 ～ 2017.	2017.5.25 ～ 2017.	2017.6. 1 ～ 2017.	2017.6. 8 ～ 2017.	2017.6.15 ～
ND	0.025	ND	ND	ND	0.021	0.024	0.042	ND	ND	ND	ND
2017.6.22 ～ 2017	2017.6.29 ～ 2017	2017.7. 6 ～ 2017	2017.7.13 ～ 2017	2017.7.20 ～ 2017	2017.7.27 ～ 2017	2017.8. 3 ～ 2017	2017.8.10 ～ 2017	2017.8.17 ～ 2017	2017.8.24 ～ 2017	2017.8.31 ～ 2017	2017.9.7 ～
ND	ND	ND	0.025	ND	0.018	0.087	0.027	ND	0.023	ND	ND
2017.9.14 ～ 2017.	2017.9.21 ～ 2017.	2017.9.28 ～	2017.10. 5 ～	2017.10.12 ～	2017.10.19 ～	2017.10.26 ～	2017.11.2 ～	2017.11. 9 ～	2017.11.16 ～	2017.11.22 ～	2017.11.30 ～
ND	ND	ND	ND	0.028	ND	0.053	0.170	0.022	ND	ND	ND
2017.12.7 ～	2017.12.14 ～	2017.12.21 ～	2017.12.28 ～ 2018.	2018.1. 4 ～ 2018	2018.1.11 ～ 2018	2018.1.18 ～ 2018	2018.1.25 ～ 2018	2018.2. 1 ～ 2018	2018.2. 8 ～ 2018	2018.2.15 ～ 2018	2018.2.22 ～
ND	ND	0.022	ND	ND	ND	ND	ND	ND	ND	ND	ND
2018.3. 1 ～ 2018.	2018.3. 8 ～ 2018.	2018.3.15 ～ 2018.	2018.3.22 ～ 2018.	2018.3.30 ～ 2018. 4.2							
0.024	ND	ND	ND	ND							

2018年度 月間測定

2018.4	2018.5	2018.6	2018.7	2018.8	2018.9	2018.10	2018.11	2018.12	2019.1	2019.2	2019.3
ND	ND	0.013	0.013	ND	0.022	0.012	ND	ND	0.014	ND	0.008

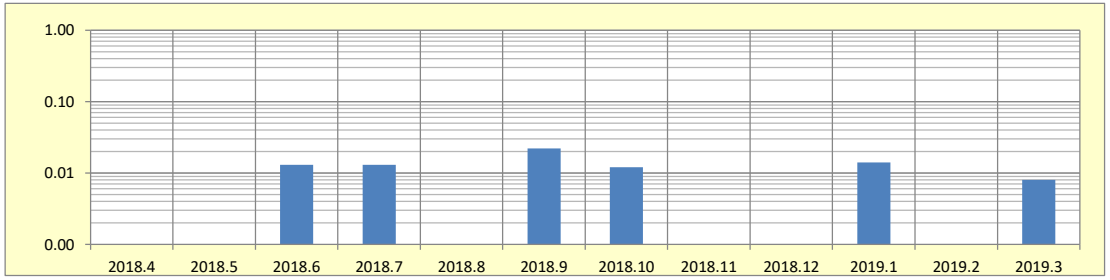

2019年度 月間測定

2019.4	2019.5	2019.6	2019.7	2019.8	2019.9	2019.10	2019.11	2019.12	2020.1	2020.2	2020.3
0.008	0.015	ND	0.014	0.012	0.015	ND	0.011	ND	ND	ND	ND

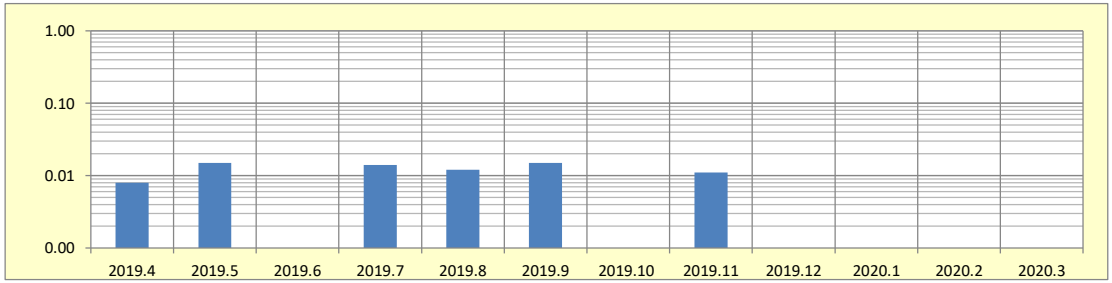

2020年度 月間測定	2020.4	2020.5	2020.6	2020.7	2020.8	2020.9	2020.10	2020.11	2020.12	2021.1	2021.2	2021.3
	0.003	0.007	0.012	0.005	0.010	0.014	0.008	0.014	0.004	0.006	0.007	ND

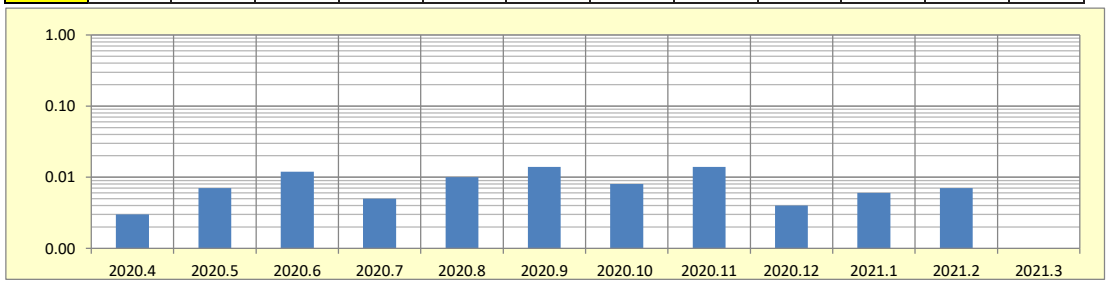

2021年度 月間測定	2021.4	2021.5	2021.6	2021.7	2021.8	2021.9	2021.10	2021.11	2021.12	2022.1	2022.2	2022.3
	0.004	0.009	0.009	0.011	0.006	0.010	ND	0.006	0.004	ND	0.007	0.005

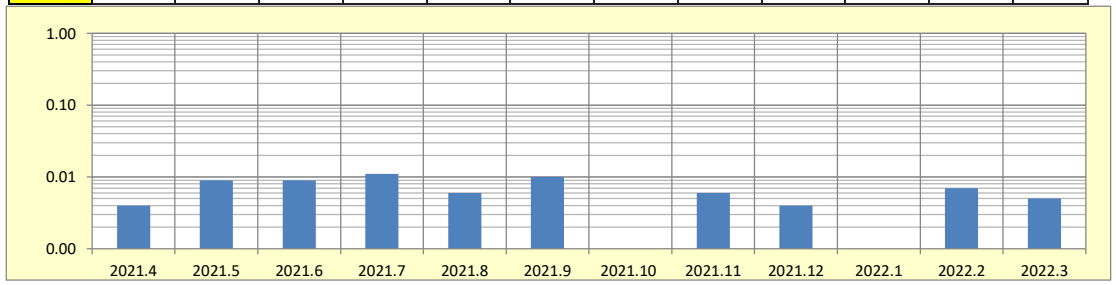

2022年度 月間測定	2022.4	2022.5	2022.6	2022.7	2022.8	2022.9	2022.10	2022.11	2022.12	2023.1	2023.2	2023.3
	0.007											

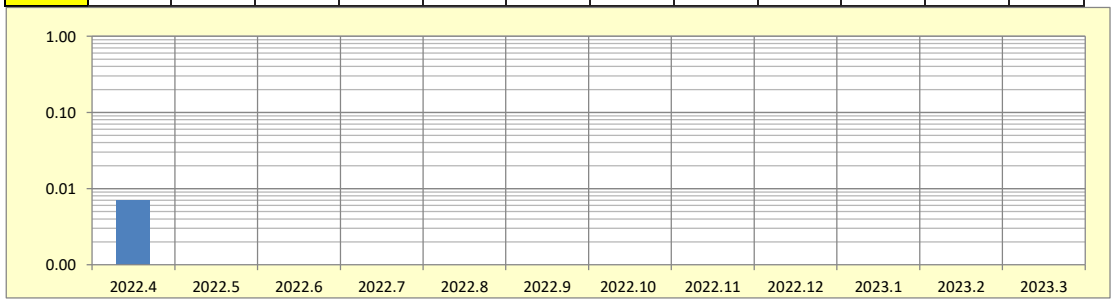

39	川内村上川内(簡易型〃)	平均値	0.024	(mBq/m3)	ND:0.04 mBq/m3以下

2017年度 週間測定

2017.3.31 ～	2017.4.6 ～ 2017.	2017.4.13 ～ 2017.	2017.4.20 ～ 2017.	2017.4.27 ～ 2017.	2017.5. 2 ～ 2017.	2017.5.11 ～ 2017.	2017.5.18 ～ 2017.	2017.5.25 ～ 2017.	2017.6. 1 ～ 2017.	2017.6. 8 ～ 2017.	2017.6.15 ～
0.017	0.017	ND	0.031	ND	ND	ND	0.038	ND	ND	ND	ND
2017.6.22 ～ 2017	2017.6.29 ～ 2017	2017.7. 6 ～ 2017	2017.7.13 ～ 2017	2017.7.20 ～ 2017	2017.7.27 ～ 2017	2017.8. 3 ～ 2017	2017.8.10 ～ 2017	2017.8.17 ～ 2017	2017.8.24 ～ 2017	2017.8.31 ～ 2017	2017.9.7 ～
ND	ND	ND	0.023	ND	ND	ND	0.019	ND	ND	ND	ND
2017.9.14 ～ 2017.	2017.9.21 ～ 2017.	2017.9.28 ～	2017.10. 5 ～	2017.10.12 ～	2017.10.19 ～	2017.10.26 ～	2017.11.2 ～	2017.11. 9 ～	2017.11.16 ～	2017.11.22 ～	2017.11.30 ～
ND	0.100	ND	0.023	ND	ND	ND	ND	ND	ND	ND	ND
2017.12.7 ～	2017.12.14 ～	2017.12.21 ～	2017.12.28 ～ 2018.	2018.1. 4 ～ 2018	2018.1.11 ～ 2018	2018.1.18 ～ 2018	2018.1.25 ～ 2018	2018.2. 1 ～ 2018	2018.2. 8 ～ 2018	2018.2.15 ～ 2018	2018.2.22 ～
ND	ND	0.029	ND	ND	ND	ND	ND	0.017	ND	ND	0.034
2018.3. 1 ～ 2018.	2018.3. 8 ～ 2018.	2018.3.15 ～ 2018.	2018.3.22 ～ 2018.	2018.3.30 ～ 2018. 4.2							
0.028	ND	ND	ND	ND							

2018年度 月間測定

2018.4	2018.5	2018.6	2018.7	2018.8	2018.9	2018.10	2018.11	2018.12	2019.1	2019.2	2019.3
0.011	0.009	ND	0.015	ND	0.017	ND	0.011	ND	ND	ND	0.007

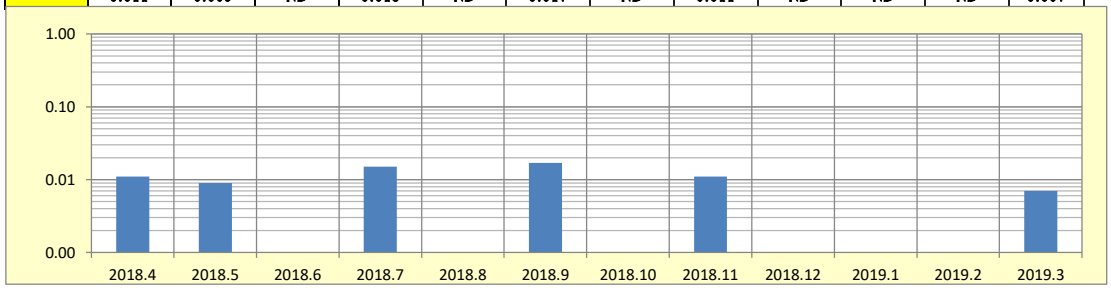

2019年度 月間測定

2019.4	2019.5	2019.6	2019.7	2019.8	2019.9	2019.10	2019.11	2019.12	2020.1	2020.2	2020.3
ND	0.015	0.026	ND	0.011	0.015	0.011	ND	ND	0.020	0.014	0.007

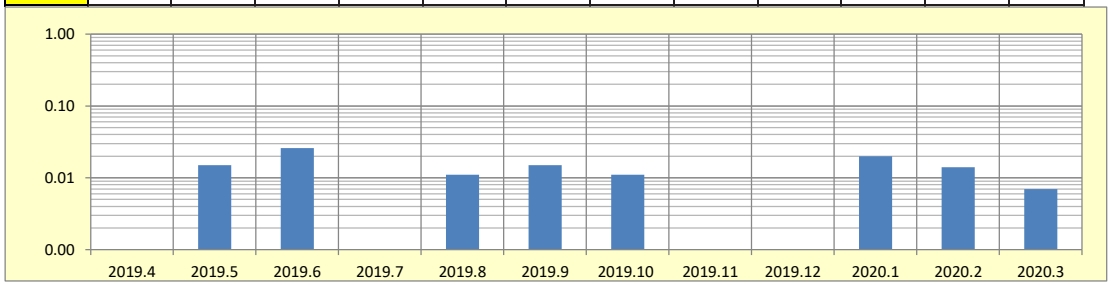

2020年度 月間測定	2020.4	2020.5	2020.6	2020.7	2020.8	2020.9	2020.10	2020.11	2020.12	2021.1	2021.2	2021.3
	ND	0.009	0.012	0.009	0.012	0.016	0.012	0.006	0.005	0.006	0.006	0.006

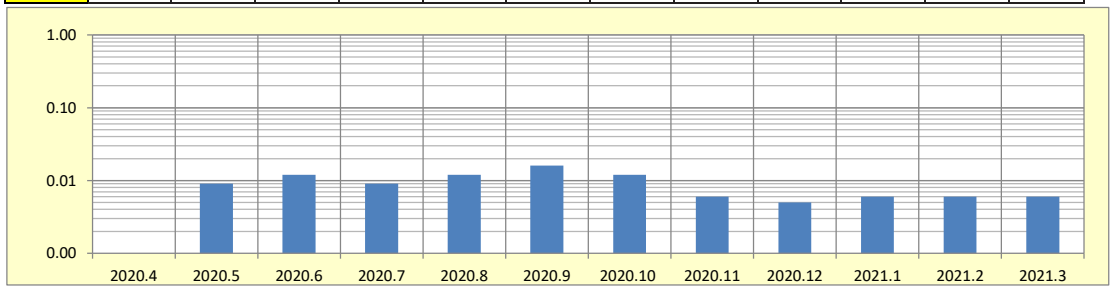

2021年度 月間測定	2021.4	2021.5	2021.6	2021.7	2021.8	2021.9	2021.10	2021.11	2021.12	2022.1	2022.2	2022.3
	0.007	0.018	0.009	0.007	0.006	0.012	0.006	0.007	0.004	0.004	0.013	0.015

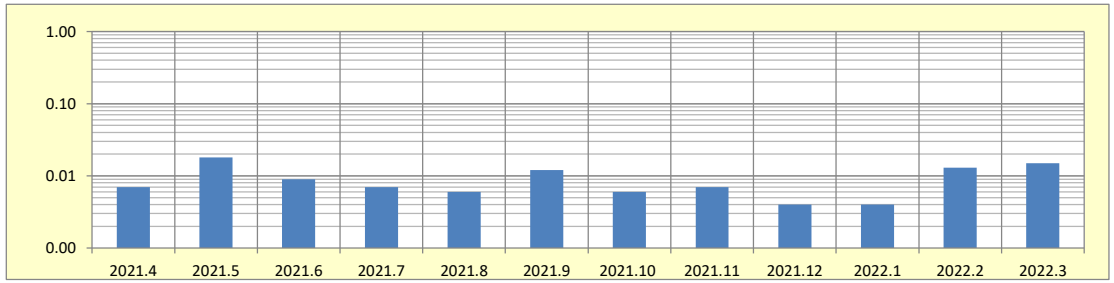

2022年度 月間測定	2022.4	2022.5	2022.6	2022.7	2022.8	2022.9	2022.10	2022.11	2022.12	2023.1	2023.2	2023.3
	0.006											

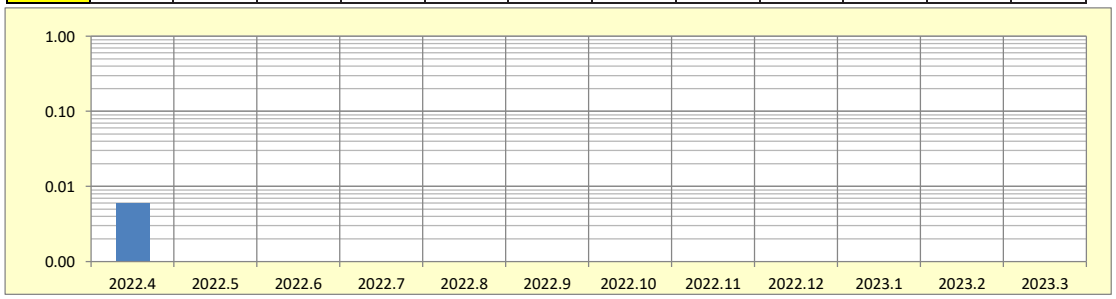

40	南相馬市馬場(簡易型〃)	平均値	0.053	(mBq/m3)	ND:0.04 mBq/m3以下

2017年度 週間測定

2017.3.31 ～	2017.4.6 ～ 2017.	2017.4.13 ～ 2017.	2017.4.20 ～ 2017.	2017.4.27 ～ 2017.	2017.5. 2 ～ 2017.	2017.5.11 ～ 2017.	2017.5.18 ～ 2017.	2017.5.25 ～ 2017.	2017.6. 1 ～ 2017.	2017.6. 8 ～ 2017.	2017.6.15 ～
0.078	0.032	0.065	0.059	0.041	0.190	0.050	0.200	0.110	0.052	0.051	0.061
2017.6.22 ～ 2017	2017.6.29 ～ 2017	2017.7. 6 ～ 2017	2017.7.13 ～ 2017	2017.7.20 ～ 2017	2017.7.27 ～ 2017	2017.8. 3 ～ 2017	2017.8.10 ～ 2017	2017.8.17 ～ 2017	2017.8.24 ～ 2017	2017.8.31 ～ 2017	2017.9.7 ～
0.048	0.110	0.100	0.071	0.100	0.046	0.094	ND	0.087	0.093	0.044	0.100
2017.9.14 ～ 2017.	2017.9.21 ～ 2017.	2017.9.28 ～	2017.10. 5 ～	2017.10.12 ～	2017.10.19 ～	2017.10.26 ～	2017.11.2 ～	2017.11. 9 ～	2017.11.16 ～	2017.11.22 ～	2017.11.30 ～
0.079	0.110	0.047	0.086	0.044	ND	0.034	0.029	0.030	0.072	0.030	0.019
2017.12.7 ～	2017.12.14 ～	2017.12.21 ～	2017.12.28 ～ 2018.	2018.1. 4 ～ 2018	2018.1.11 ～ 2018	2018.1.18 ～ 2018	2018.1.25 ～ 2018	2018.2. 1 ～ 2018	2018.2. 8 ～ 2018	2018.2.15 ～ 2018	2018.2.22 ～
0.027	ND	0.041	0.019	ND	ND	0.028	ND	ND	0.057	ND	0.033
2018.3. 1 ～ 2018.	2018.3. 8 ～ 2018.	2018.3.15 ～ 2018.	2018.3.22 ～ 2018.	2018.3.30 "～ 2018. 4.2							
ND	0.047	0.050	0.035	ND							

2018年度 月間測定

2018.4	2018.5	2018.6	2018.7	2018.8	2018.9	2018.10	2018.11	2018.12	2019.1	2019.2	2019.3
0.052	0.059	0.055	0.082	0.079	0.140	0.077	0.021	0.012	0.012	0.027	0.037

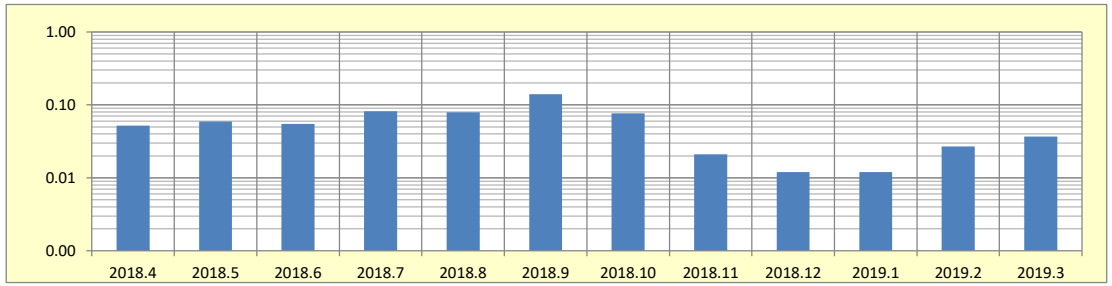

2019年度 月間測定

2019.4	2019.5	2019.6	2019.7	2019.8	2019.9	2019.10	2019.11	2019.12	2020.1	2020.2	2020.3
0.062	0.079	0.067	0.059	0.096	0.097	0.050	0.035	0.014	0.013	0.019	0.089

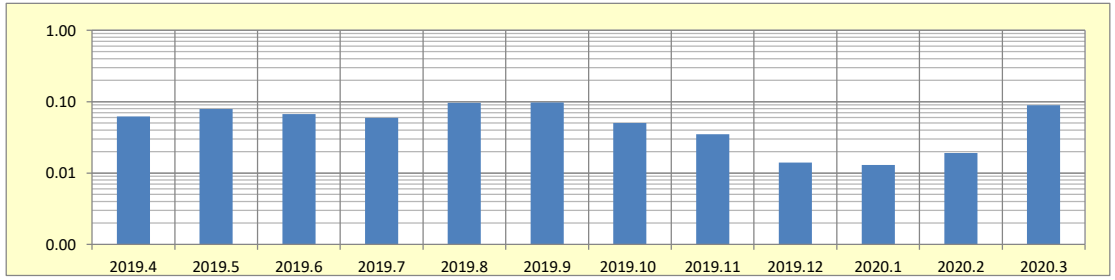

2020年度 月間測定	2020.4	2020.5	2020.6	2020.7	2020.8	2020.9	2020.10	2020.11	2020.12	2021.1	2021.2	2021.3
	0.078	0.069	0.066	0.055	0.086	0.081	0.067	0.024	0.012	0.014	0.018	0.023

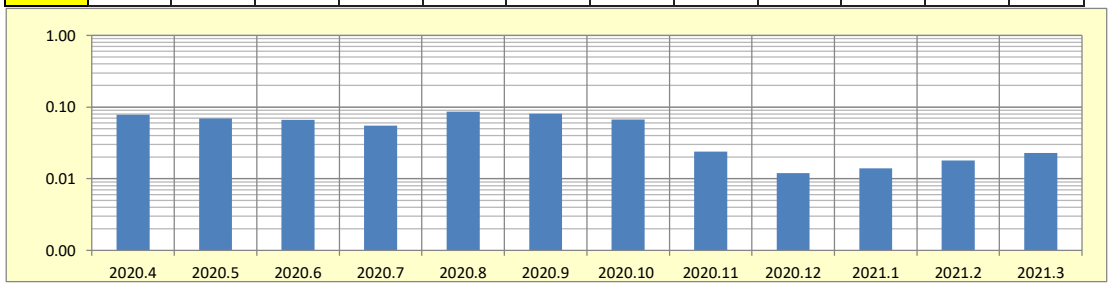

2021年度 月間測定	2021.4	2021.5	2021.6	2021.7	2021.8	2021.9	2021.10	2021.11	2021.12	2022.1	2022.2	2022.3
	0.044	0.051	0.072	0.230	0.076	0.096	0.051	0.020	0.009	0.008	0.010	0.022

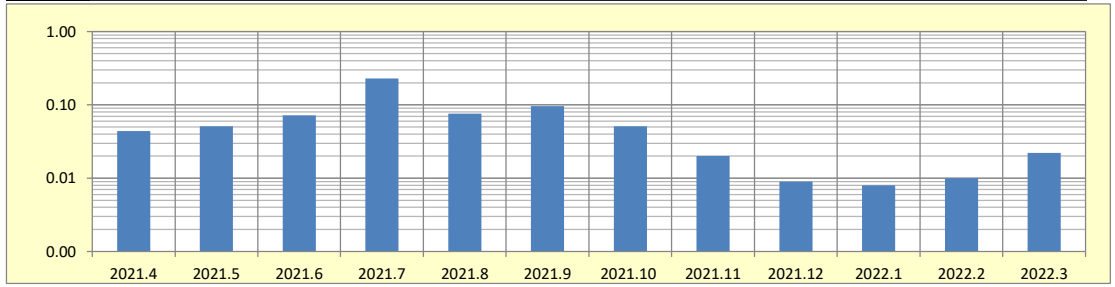

2022年度 月間測定	2022.4	2022.5	2022.6	2022.7	2022.8	2022.9	2022.10	2022.11	2022.12	2023.1	2023.2	2023.3
	0.028											

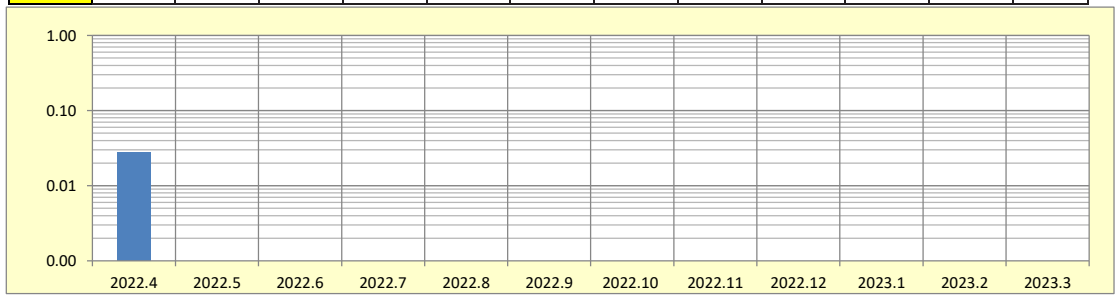

41	南相馬市大木戸(簡易型〃)	平均値	0.047	(mBq/m3)	ND:0.04 mBq/m3以下

2017年度 週間測定

2017.3.31 ～	2017.4.6 ～ 2017.	2017.4.13 ～ 2017.	2017.4.20 ～ 2017.	2017.4.27 ～ 2017.	2017.5. 2 ～ 2017.	2017.5.11 ～ 2017.	2017.5.18 ～ 2017.	2017.5.25 ～ 2017.	2017.6. 1 ～ 2017.	2017.6. 8 ～ 2017.	2017.6.15 ～
0.100	0.035	0.062	0.071	0.034	0.140	0.038	0.150	0.077	0.036	0.051	0.064
2017.6.22 ～ 2017	2017.6.29 ～ 2017	2017.7. 6 ～ 2017	2017.7.13 ～ 2017	2017.7.20 ～ 2017	2017.7.27 ～ 2017	2017.8. 3 ～ 2017	2017.8.10 ～ 2017	2017.8.17 ～ 2017	2017.8.24 ～ 2017	2017.8.31 ～ 2017	2017.9.7 ～
0.026	0.057	0.060	0.059	0.073	0.031	0.038	0.023	0.060	0.070	0.026	0.053
2017.9.14 ～ 2017.	2017.9.21 ～ 2017.	2017.9.28 ～	2017.10. 5 ～	2017.10.12 ～	2017.10.19 ～	2017.10.26 ～	2017.11.2 ～	2017.11. 9 ～	2017.11.16 ～	2017.11.22 ～	2017.11.30 ～
0.060	0.073	0.063	0.057	0.035	ND	0.031	0.060	0.036	0.042	0.063	ND
2017.12.7 ～	2017.12.14 ～	2017.12.21 ～	2017.12.28 ～ 2018.	2018.1. 4 ～ 2018	2018.1.11 ～ 2018	2018.1.18 ～ 2018	2018.1.25 ～ 2018	2018.2. 1 ～ 2018	2018.2. 8 ～ 2018	2018.2.15 ～ 2018	2018.2.22 ～
ND	0.027	0.050	0.030	0.046	ND	0.032	0.022	ND	0.056	0.049	0.044
2018.3. 1 ～ 2018.	2018.3. 8 ～ 2018.	2018.3.15 ～ 2018.	2018.3.22 ～ 2018.	2018.3.30 ～ 2018. 4.2							
0.046	0.027	0.044	0.032	ND							

2018年度 月間測定

2018.4	2018.5	2018.6	2018.7	2018.8	2018.9	2018.10	2018.11	2018.12	2019.1	2019.2	2019.3
0.051	0.052	0.042	0.056	0.069	0.079	0.029	0.019	0.013	0.023	0.017	0.033

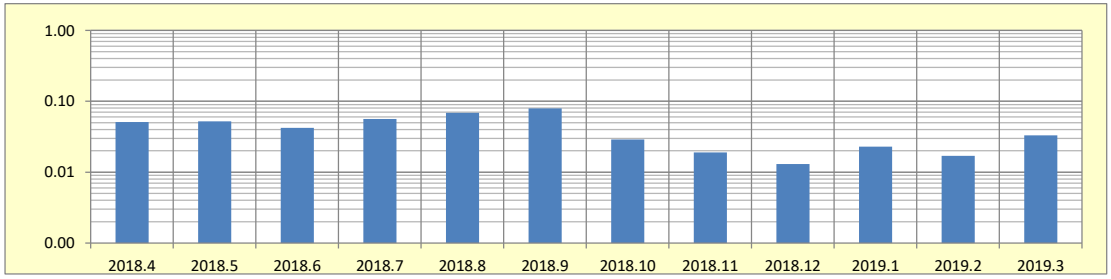

2019年度 月間測定

2019.4	2019.5	2019.6	2019.7	2019.8	2019.9	2019.10	2019.11	2019.12	2020.1	2020.2	2020.3
0.038	0.071	0.045	0.033	0.066	0.092	0.050	0.012	0.019	0.039	0.027	0.033

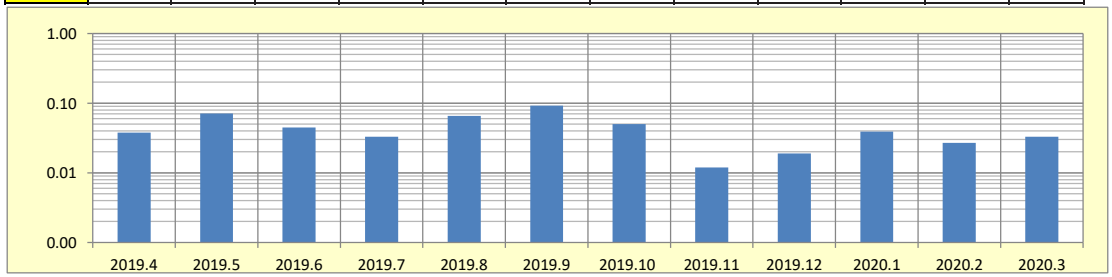

2020年度 月間測定	2020.4	2020.5	2020.6	2020.7	2020.8	2020.9	2020.10	2020.11	2020.12	2021.1	2021.2	2021.3
	0.081	0.053	0.047	0.032	0.061	0.048	0.049	0.026	0.011	0.013	0.026	0.026

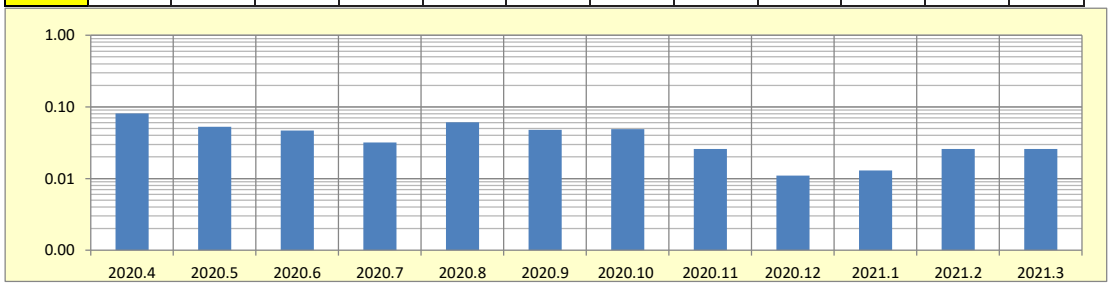

2021年度 月間測定	2021.4	2021.5	2021.6	2021.7	2021.8	2021.9	2021.10	2021.11	2021.12	2022.1	2022.2	2022.3
	0.027	0.043	0.048	0.056	0.034	0.059	0.027	0.025	0.012	0.009	0.014	0.031

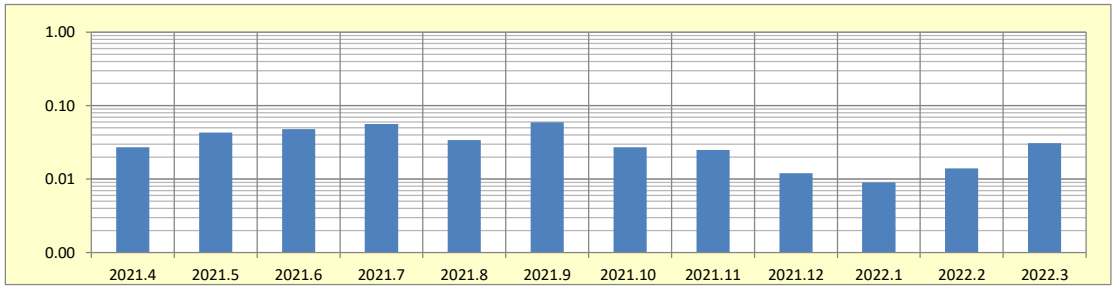

2022年度 月間測定	2022.4	2022.5	2022.6	2022.7	2022.8	2022.9	2022.10	2022.11	2022.12	2023.1	2023.2	2023.3
	0.027											

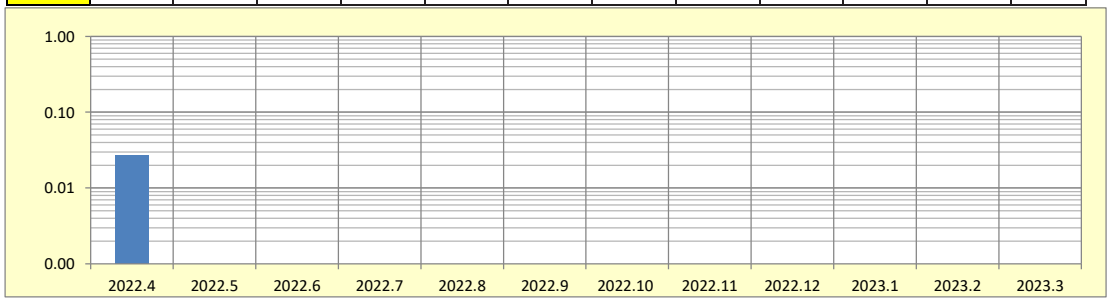

42	南相馬市椿原(簡易型〃)	平均値	0.026	(mBq/m3)	ND:0.04 mBq/m3以下

2017年度 週間測定

2017.3.31 ～	2017.4.6 ～ 2017.	2017.4.13 ～ 2017.	2017.4.20 ～ 2017.	2017.4.27 ～ 2017.	2017.5. 2 ～ 2017.	2017.5.11 ～ 2017.	2017.5.18 ～ 2017.	2017.5.25 ～ 2017.	2017.6. 1 ～ 2017.	2017.6. 8 ～ 2017.	2017.6.15 ～
0.082	ND	0.054	0.051	0.031	0.088	0.029	0.057	0.041	0.021	0.020	ND
2017.6.22 ～ 2017	2017.6.29 ～ 2017	2017.7. 6 ～ 2017	2017.7.13 ～ 2017	2017.7.20 ～ 2017	2017.7.27 ～ 2017	2017.8. 3 ～ 2017	2017.8.10 ～ 2017	2017.8.17 ～ 2017	2017.8.24 ～ 2017	2017.8.31 ～ 2017	2017.9.7 ～
0.026	0.045	0.046	0.023	0.063	0.032	0.025	ND	0.042	0.040	ND	0.027
2017.9.14 ～ 2017.	2017.9.21 ～ 2017.	2017.9.28 ～	2017.10. 5 ～	2017.10.12 ～	2017.10.19 ～	2017.10.26 ～	2017.11.2 ～	2017.11. 9 ～	2017.11.16 ～	2017.11.22 ～	2017.11.30 ～
0.038	0.040	ND	0.042	0.042	ND	ND	0.029	ND	ND	ND	ND
2017.12.7 ～	2017.12.14 ～	2017.12.21 ～	2017.12.28 ～ 2018.	2018.1. 4 ～ 2018	2018.1.11 ～ 2018	2018.1.18 ～ 2018	2018.1.25 ～ 2018	2018.2. 1 ～ 2018	2018.2. 8 ～ 2018	2018.2.15 ～ 2018	2018.2.22 ～
ND	ND	0.051	0.034	0.028	0.024	0.020	0.025	0.019	0.027	0.023	0.033
2018.3. 1 ～ 2018.	2018.3. 8 ～ 2018.	2018.3.15 ～ 2018.	2018.3.22 ～ 2018.	2018.3.30 ～ 2018. 4.2							
0.031	0.027	ND	ND	ND							

2018年度 月間測定

2018.4	2018.5	2018.6	2018.7	2018.8	2018.9	2018.10	2018.11	2018.12	2019.1	2019.2	2019.3
0.100	0.027	0.028	0.040	0.041	0.047	0.038	0.014	ND	0.019	0.013	0.022

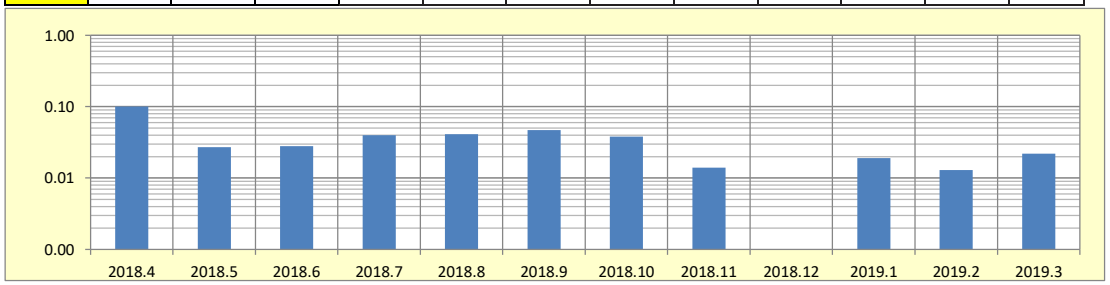

2019年度 月間測定

2018.4	2018.5	2018.6	2018.7	2018.8	2018.9	2018.10	2018.11	2018.12	2019.1	2019.2	2019.3
0.022	0.036	0.037	0.034	0.034	0.036	0.020	ND	ND	ND	ND	0.026

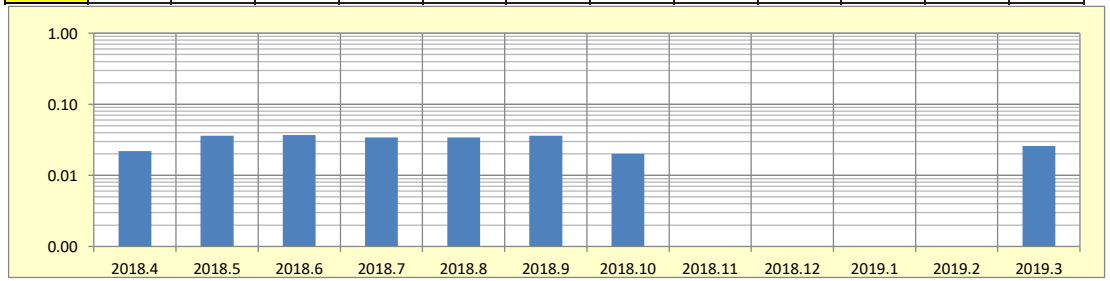

2020年度 月間測定	2020.4	2020.5	2020.6	2020.7	2020.8	2020.9	2020.10	2020.11	2020.12	2021.1	2021.2	2021.3
	0.024	0.031	0.029	0.027	0.044	0.034	0.029	0.017	0.006	0.026	0.013	0.014

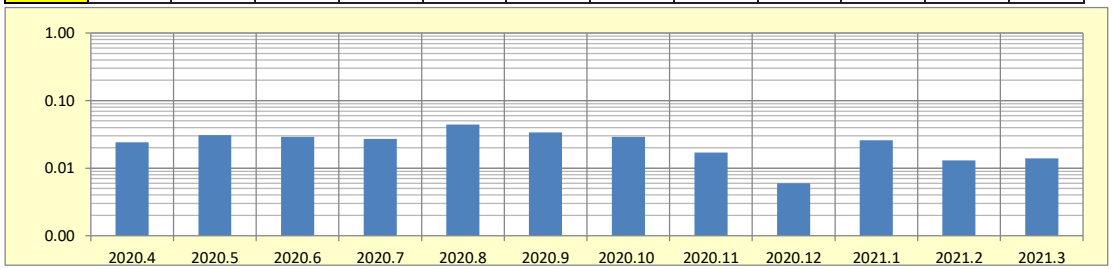

2021年度 月間測定	2021.4	2021.5	2021.6	2021.7	2021.8	2021.9	2021.10	2021.11	2021.12	2022.1	2022.2	2022.3
	0.016	0.029	0.029	0.037	0.035	0.033	0.021	0.010	0.006	0.008	0.013	0.027

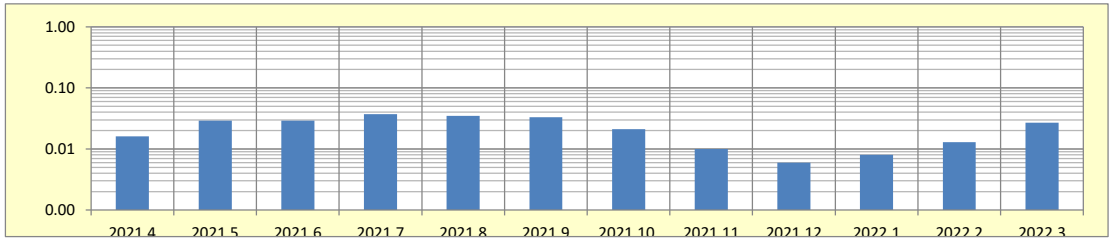
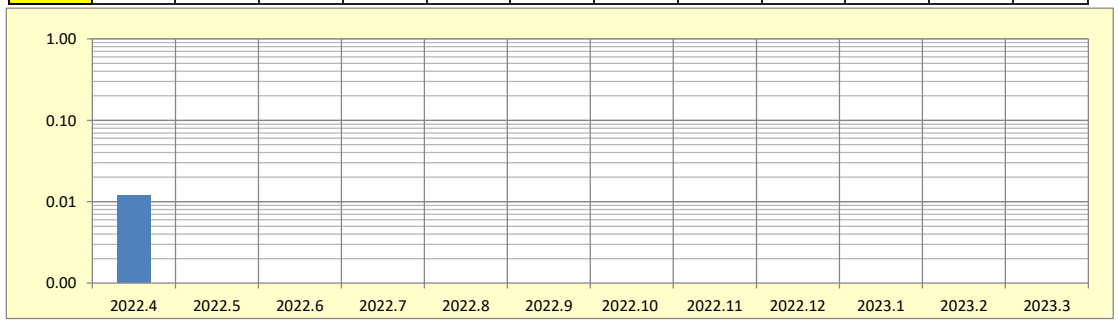
2022年度 月間測定	2022.4	2022.5	2022.6	2022.7	2022.8	2022.9	2022.10	2022.11	2022.12	2023.1	2023.2	2023.3
	0.012